

**LEGEND**

- Proposed Boundary Line
- Private Road
- Existing Single / Double Yellow Line
- Proposed Single / Double Yellow Line
- Existing Single / Double Yellow Line to be Removed
- Existing Keep Clear at Entrance Marking
- Existing Keep Clear at Entrance Marking to be Removed
- Existing Parking Bay
- Proposed Parking Bay
- Existing Parking Bay to be Removed
- Existing Bus Stop/Stand
- Existing Dropped Kerb
- Existing Bollard
- Existing Lamp Column
- Existing Sign/Post
- Existing Sign - Remove to Store for Re-Use
- Proposed Sign/Post
- Existing Disabled Bay
- Proposed Disabled Bay
- Proposed Resident Permit Holders Only (operating At All Times)
- Proposed Shared - Mon - Sun (8am-10pm) - Resident Permit Holder only or 30 mins No return within 30mins
- Proposed Shared - Mon - Sun (8am-10pm) - Resident Permit Holder only or 1 hour No return within 1 hour
- Proposed Shared - Mon - Sun (8am-10pm) - Resident Permit Holder only or 2 hours No return within 1 hour
- Proposed Shared - Mon - Sun (8am-10pm) - Resident Permit Holder only or 4 hours No return within 1 hour
- Proposed Shared - Mon - Sun (8am-10pm) - Resident Permit Holder only or 4 hours No return within 1 hour
- Mon - Sun (8am - 10pm) 30 min No return within 30 min
- Mon - Sun (8am-10pm) 30 min No Return within 1 hour
- Proposed Permit Parking Area At any time
- Existing Electric Vehicles Only (Max stay 4 hours)

- NOTES:**
1. Do not scale from this drawing.
  2. All dimensions are in metres unless otherwise specified.
  3. Background survey information supplied by others. See original survey plans for details.
  4. This drawing is to be read in conjunction with all drawings and documents related to the project.
  5. While relevant to drawings of this type, some items in this legend may not be included in this series of drawings.

Rev	Date	Description	Drn	Chk	App
2	16/12/2025	For approval	DW	OK	OK
1	06/12/2024	Work in progress	RB	SM	OK
0	08/11/2024	Work in progress	RB	DW	OK



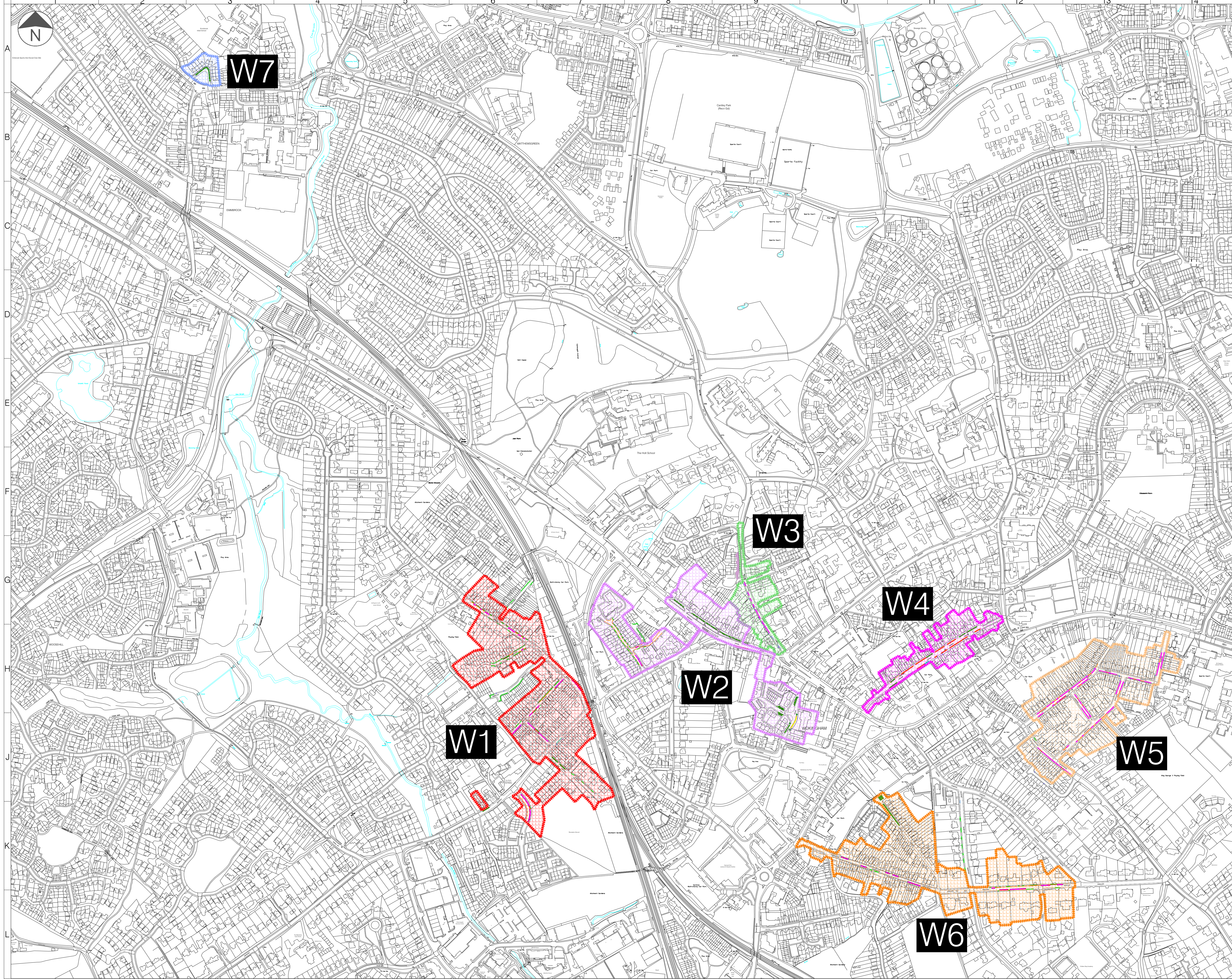
Client  
WOKINGHAM BOROUGH COUNCIL  
PARKING REVIEW

Drawing Title  
WOKINGHAM AREA  
SHEET OVERVIEW

Drawing Status  
**FOR APPROVAL**

Drawn	Designed	Date	Scale	Size
RB	RB	NOV	N.T.S.	A1

Drawing No. 100009373-2-9001-WOKINGHAM-SHEET OVERVIEW 2




### LEGEND

- - - - Proposed Zone W1 Boundary
- - - - Proposed Zone W2 Boundary
- - - - Proposed Zone W3 Boundary
- - - - Proposed Zone W4 Boundary
- - - - Proposed Zone W5 Boundary
- - - - Proposed Zone W6 Boundary
- - - - Proposed Zone W7 Boundary
- Private Road
- Existing Single / Double Yellow Line
- Proposed Single / Double Yellow Line
- Existing Single / Double Yellow Line to be Removed
- Existing Keep Clear at Entrance Marking
- Existing Keep Clear at Entrance Marking to be Removed
- Existing Parking Bay
- Proposed Parking Bay
- Existing Parking Bay to be Removed
- Existing Bus Stop/Stand
- Existing Dropped Kerb
- Existing Bollard
- Existing Lamp Column
- Existing Sign/Post
- Existing Sign - Remove to Store for Re-Use
- Proposed Sign/Post
- Existing Disabled Bay
- Proposed Disabled Bay
- Proposed Resident Permit Holders Only (operating At All Times)
- Proposed Shared - Mon - Sun (8am-10pm) - Resident Permit Holder only or 30 mins No return within 30mins
- Proposed Shared - Mon - Sun (8am-10pm) - Resident Permit Holder only or 1 hour No return within 1 hour
- Proposed Shared - Mon - Sun (8am-10pm) - Resident Permit Holder only or 2 hours No return within 1 hour
- Mon - Sun (8am - 10pm) 30 min no return within 30 min
- Proposed Permit Parking Area At any time
- Existing Electric Vehicles Only (Max stay 4 hours)

- NOTES:**
1. Do not scale from this drawing.
  2. All dimensions are in metres unless otherwise specified.
  3. Background survey information supplied by others. See original survey plans for details.
  4. This drawing is to be read in conjunction with all drawings and documents related to the project.
  5. While relevant to drawings of this type, some items in this legend may not be included in this series of drawings.

Rev	Date	Description	Drm	Chk	App
2	16/12/2025	For approval	DW	OK	OK
1	06/12/2024	Work in progress	RB	SM	OK
0	08/11/2024	Work in progress	RB	DW	OK

This drawing has been specifically prepared to meet the requirements of the named client and may contain design and innovative features which differ from conventional design standards.




**PROJECT CENTRE**

www.marstonholdings.co.uk/projectcentre

---

Client



**WOKINGHAM BOROUGH COUNCIL**

---

Project

WOKINGHAM BOROUGH COUNCIL  
PARKING REVIEW

---

Drawing Title

WOKINGHAM AREA  
ZONE OVERVIEW

---

Drawing Status

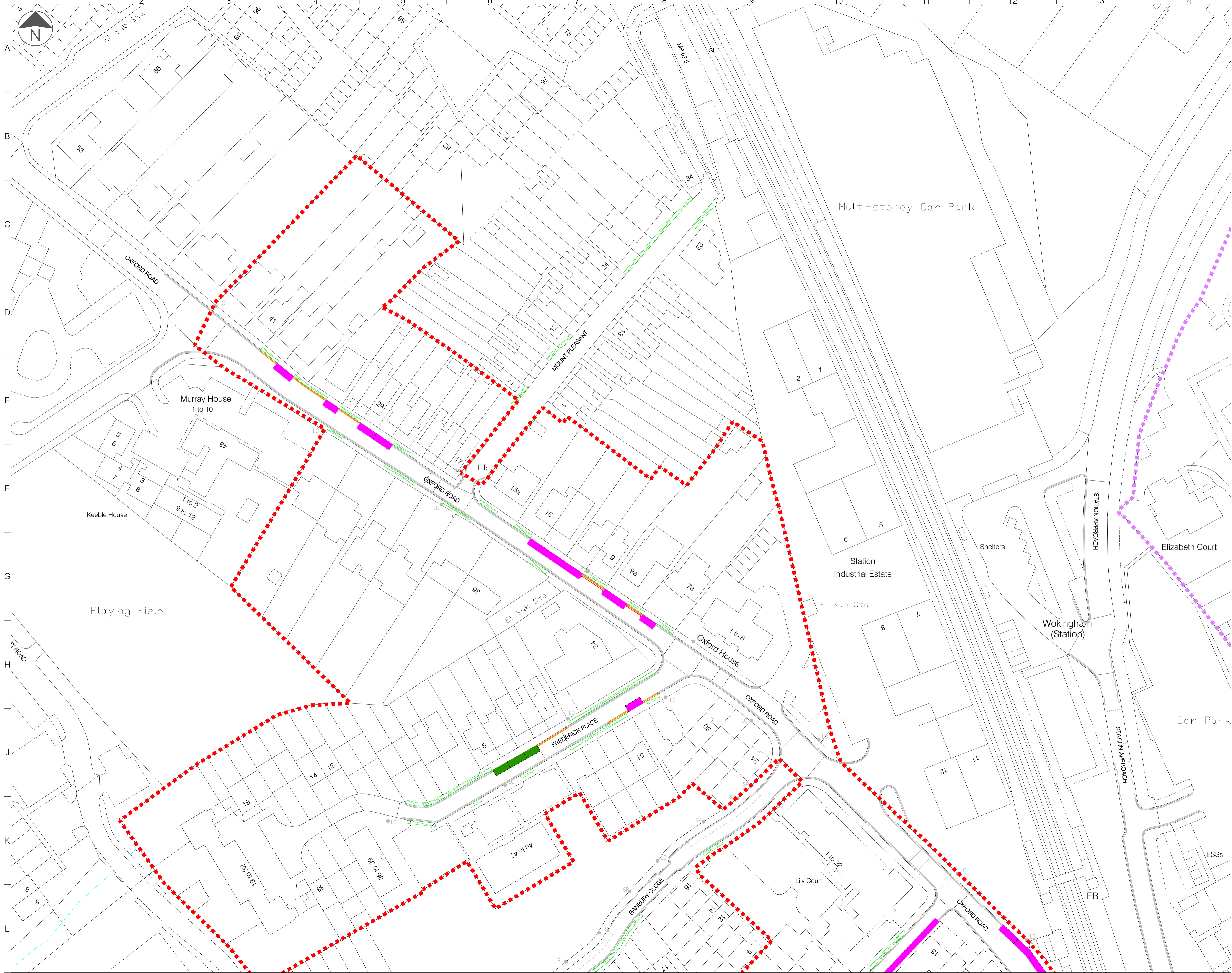
**FOR APPROVAL**

---

Drawn	Designed	Date	Scale	Size
RB	RB	NOV	N.T.S.	A1

---

Drawing No.	Rev
1000009373-2-9001-WOKINGHAM-ZONE OVERVIEW	2



### LEGEND

- - - Proposed Zone W1 Boundary
- - - Proposed Zone W2 Boundary
- - - Proposed Zone W3 Boundary
- - - Proposed Zone W4 Boundary
- - - Proposed Zone W5 Boundary
- - - Proposed Zone W6 Boundary
- - - Proposed Zone W7 Boundary
- Private Road
- Existing Single / Double Yellow Line
- Proposed Single / Double Yellow Line
- Existing Single / Double Yellow Line to be Removed
- Existing Keep Clear at Entrance Marking
- Existing Keep Clear at Entrance Marking to be Removed
- Existing Parking Bay
- Proposed Parking Bay
- Existing Parking Bay to be Removed
- Existing Bus Stop/Stand
- Existing Dropped Kerb
- Existing Bollard
- Existing Lamp Column
- Existing Sign/Post
- Existing Sign - Remove to Store for Re-Use
- Proposed Sign/Post
- Existing Disabled Bay
- Proposed Disabled Bay
- Proposed Resident Permit Holders Only (operating At All Times)
- Proposed Shared - Mon - Sun (8am-10pm) - Resident Permit Holder only or 30 mins No return within 30mins
- Proposed Shared - Mon - Sun (8am-10pm) - Resident Permit Holder only or 1 hour No return within 1 hour
- Proposed Shared - Mon - Sun (8am-10pm) - Resident Permit Holder only or 2 hours No return within 1 hour
- Mon - Sun (8am - 10pm) 30 min no return within 30 min
- Proposed Permit Parking Area At any time
- Existing Electric Vehicles Only (Max stay 4 hours)

- NOTES:**
1. Do not scale from this drawing.
  2. All dimensions are in metres unless otherwise specified.
  3. Background survey information supplied by others. See original survey plans for details.
  4. This drawing is to be read in conjunction with all drawings and documents related to the project.
  5. While relevant to drawings of this type, some items in this legend may not be included in this series of drawings.

Rev	Date	Description	Drn	Chk	App
2	16/12/2025	For approval	DW	OK	OK
1	06/12/2024	Work in progress	RB	SM	OK
0	08/11/2024	Work in progress	RB	DW	OK

This drawing has been specifically prepared to meet the requirements of the named client and may contain design and innovative features which differ from conventional design standards.



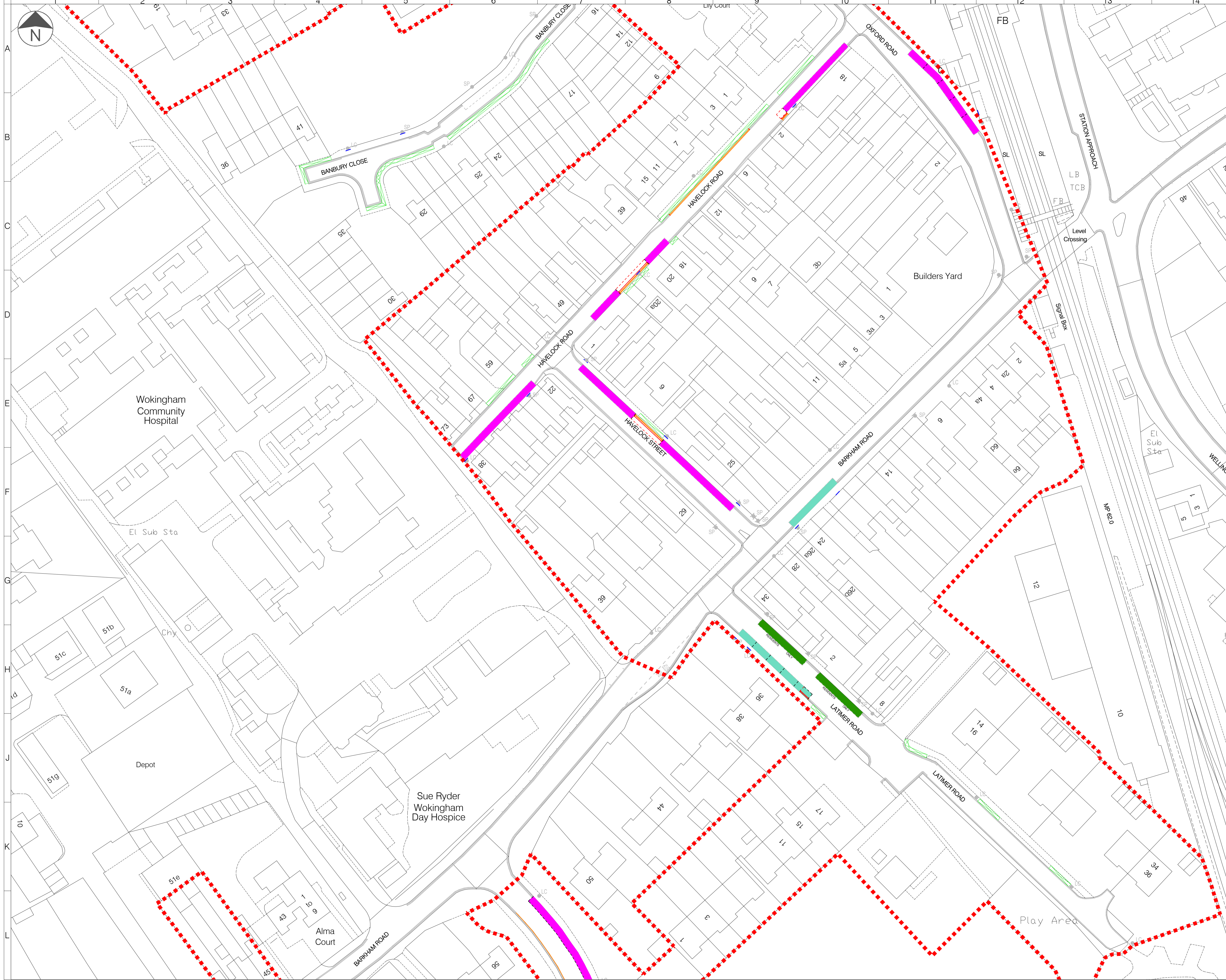
Client  
**WOKINGHAM BOROUGH COUNCIL**  
PARKING REVIEW

Drawing Title  
**MAP TILE REFERENCE**  
W01 - Revision 0

Drawing Status  
**FOR APPROVAL**

Drawn	Designed	Date	Scale	Size
RB	RB	NOV	1:500	A1

Drawing No.	Rev
1000009373-2-9001-WOKINGHAM-01	2



### LEGEND

- ⋯ Proposed Zone W1 Boundary
- ⋯ Proposed Zone W2 Boundary
- ⋯ Proposed Zone W3 Boundary
- ⋯ Proposed Zone W4 Boundary
- ⋯ Proposed Zone W5 Boundary
- ⋯ Proposed Zone W6 Boundary
- ⋯ Proposed Zone W7 Boundary
- Private Road
- Existing Single / Double Yellow Line
- Proposed Single / Double Yellow Line
- Existing Single / Double Yellow Line to be Removed
- Existing Keep Clear at Entrance Marking
- Existing Keep Clear at Entrance Marking to be Removed
- Existing Parking Bay
- Proposed Parking Bay
- Existing Parking Bay to be Removed
- Existing Bus Stop/Stand
- Existing Dropped Kerb
- Existing Bollard
- Existing Lamp Column
- Existing Sign/Post
- Existing Sign - Remove to Store for Re-Use
- Proposed Sign/Post
- Existing Disabled Bay
- Proposed Disabled Bay
- Proposed Resident Permit Holders Only (operating At All Times)
- Proposed Shared - Mon - Sun (8am-10pm) - Resident Permit Holder only or 30 mins No return within 30mins
- Proposed Shared - Mon - Sun (8am-10pm) - Resident Permit Holder only or 1 hour No return within 1 hour
- Proposed Shared - Mon - Sun (8am-10pm) - Resident Permit Holder only or 2 hours No return within 1 hour
- Mon - Sun (8am - 10pm) 30 min No return within 30 min
- Proposed Permit Parking Area At any time
- Existing Electric Vehicles Only (Max stay 4 hours)

- NOTES:**
1. Do not scale from this drawing.
  2. All dimensions are in metres unless otherwise specified.
  3. Background survey information supplied by others. See original survey plans for details.
  4. This drawing is to be read in conjunction with all drawings and documents related to the project.
  5. While relevant to drawings of this type, some items in this legend may not be included in this series of drawings.

Rev	Date	Description	Drn	Chk	App
2	16/12/2025	For approval	DW	OK	OK
1	06/12/2024	Work in progress	RB	SM	OK
0	08/11/2024	Work in progress	RB	DW	OK

**PROJECT CENTRE**

www.marstonholdings.co.uk/projectcentre

Client

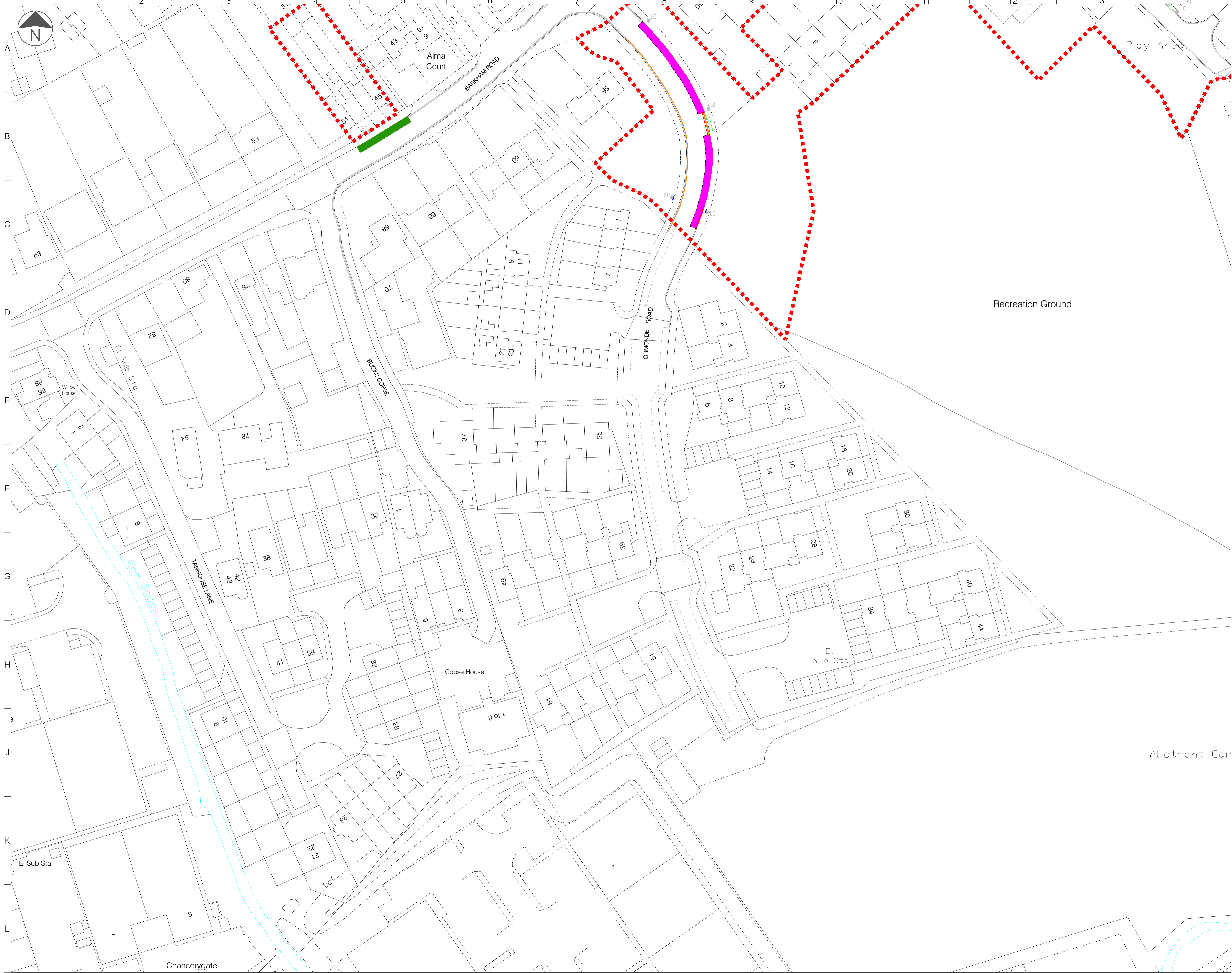
**WOKINGHAM BOROUGH COUNCIL**

Project  
**WOKINGHAM BOROUGH COUNCIL PARKING REVIEW**

Drawing Title  
**MAP TILE REFERENCE W02 - Revision 0**

Drawing Status  
**FOR APPROVAL**

Drawn	Designed	Date	Scale	Size
RB	RB	NOV	1:500	A1
Drawing No.				Rev
1000009373-2-9001-WOKINGHAM-02				2



### LEGEND

- - - Proposed Zone W1 Boundary
- - - Proposed Zone W2 Boundary
- - - Proposed Zone W3 Boundary
- - - Proposed Zone W4 Boundary
- - - Proposed Zone W5 Boundary
- - - Proposed Zone W6 Boundary
- - - Proposed Zone W7 Boundary
- Private Road
- Existing Single / Double Yellow Line
- Proposed Single / Double Yellow Line
- Existing Single / Double Yellow Line to be Removed
- Existing Keep Clear at Entrance Marking
- Existing Keep Clear at Entrance Marking to be Removed
- Existing Parking Bay
- Proposed Parking Bay
- Existing Parking Bay to be Removed
- Existing Bus Stop/Stand
- Existing Dropped Kerb
- Existing Bollard
- Existing Lamp Column
- Existing Sign/Post
- Existing Sign - Remove to Store for Re-Use
- Proposed Sign/Post
- Existing Disabled Bay
- Proposed Disabled Bay
- Proposed Resident Permit Holders Only (operating At All Times)
- Proposed Shared - Mon - Sun (8am-10pm) - Resident Permit Holder only or 30 mins No return within 30mins
- Proposed Shared - Mon - Sun (8am-10pm) - Resident Permit Holder only or 1 hour No return within 1 hour
- Proposed Shared - Mon - Sun (8am-10pm) - Resident Permit Holder only or 2 hours No return within 1 hour
- Mon - Sun (8am - 10pm) 30 min No return within 30 min
- Proposed Permit Parking Area At any time
- Existing Electric Vehicles Only (Max stay 4 hours)

- NOTES:**
1. Do not scale from this drawing.
  2. All dimensions are in metres unless otherwise specified.
  3. Background survey information supplied by others. See original survey plans for details.
  4. This drawing is to be read in conjunction with all drawings and documents related to the project.
  5. While relevant to drawings of this type, some items in this legend may not be included in this series of drawings.

Rev	Date	Description	Drn	Chk	App
2	16/12/2025	For approval	DW	OK	OK
1	06/12/2024	Work in progress	RB	SM	OK
0	08/11/2024	Work in progress	RB	DW	OK

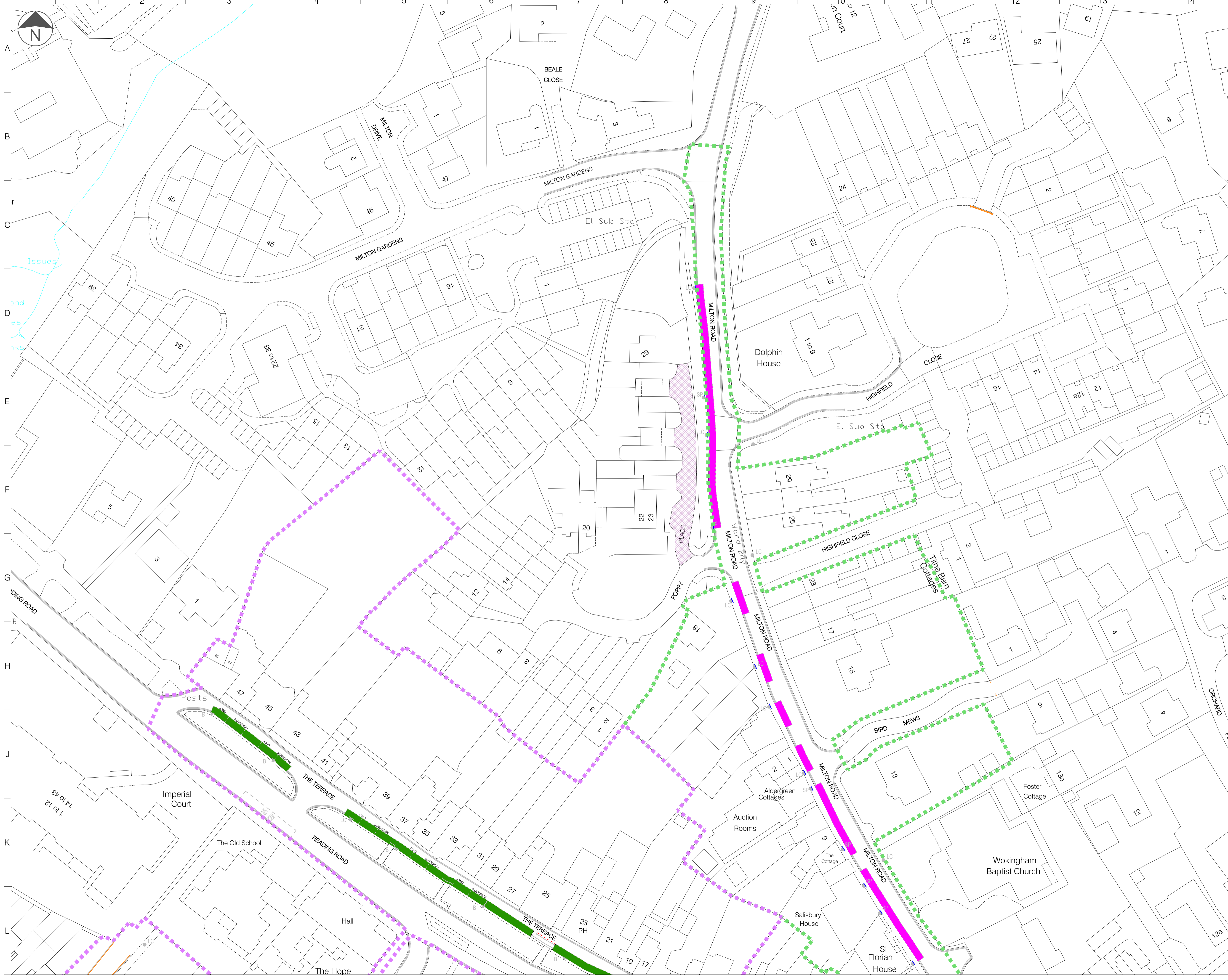


Client  
WOKINGHAM BOROUGH COUNCIL  
PARKING REVIEW

Drawing Title  
MAP TILE REFERENCE  
W03 - Revision 0

Drawing Status  
**FOR APPROVAL**

Drawn	Designed	Date	Scale	Size
RB	RB	NOV	1:500	A1
Drawing No.				Rev
1000009373-2-9001-WOKINGHAM-03				2



### LEGEND

- - - Proposed Zone W1 Boundary
- - - Proposed Zone W2 Boundary
- - - Proposed Zone W3 Boundary
- - - Proposed Zone W4 Boundary
- - - Proposed Zone W5 Boundary
- - - Proposed Zone W6 Boundary
- - - Proposed Zone W7 Boundary
- Private Road
- Existing Single / Double Yellow Line
- Proposed Single / Double Yellow Line
- Existing Single / Double Yellow Line to be Removed
- Existing Keep Clear at Entrance Marking
- Existing Keep Clear at Entrance Marking to be Removed
- Existing Parking Bay
- Proposed Parking Bay
- Existing Parking Bay to be Removed
- Existing Bus Stop/Stand
- Existing Dropped Kerb
- Existing Bollard
- Existing Lamp Column
- Existing Sign/Post
- Existing Sign - Remove to Store for Re-Use
- Proposed Sign/Post
- Existing Disabled Bay
- Proposed Disabled Bay
- Proposed Resident Permit Holders Only (operating At All Times)
- Proposed Shared - Mon - Sun (8am-10pm) - Resident Permit Holder only or 30 mins No return within 30mins
- Proposed Shared - Mon - Sun (8am-10pm) - Resident Permit Holder only or 1 hour No return within 1 hour
- Proposed Shared - Mon - Sun (8am-10pm) - Resident Permit Holder only or 2 hours No return within 1 hour
- Mon - Sun (8am - 10pm) 30 min No return within 30 min
- Proposed Permit Parking Area At any time
- Existing Electric Vehicles Only (Max stay 4 hours)

**NOTES:**

1. Do not scale from this drawing.
2. All dimensions are in metres unless otherwise specified.
3. Background survey information supplied by others. See original survey plans for details.
4. This drawing is to be read in conjunction with all drawings and documents related to the project.
5. While relevant to drawings of this type, some items in this legend may not be included in this series of drawings.

Rev	Date	Description	Drn	Chk	App
2	16/12/2025	For approval	DW	OK	OK
1	06/12/2024	Work in progress	RB	SM	OK
0	08/11/2024	Work in progress	RB	DW	OK

This drawing has been specifically prepared to meet the requirements of the named client and may contain design and innovative features which differ from conventional design standards.

www.marstonholdings.co.uk/projectcentre

---

Client

**WOKINGHAM BOROUGH COUNCIL**

---

Project

WOKINGHAM BOROUGH COUNCIL  
PARKING REVIEW

---

Drawing Title

MAP TILE REFERENCE  
W04 - Revision 0

---

Drawing Status

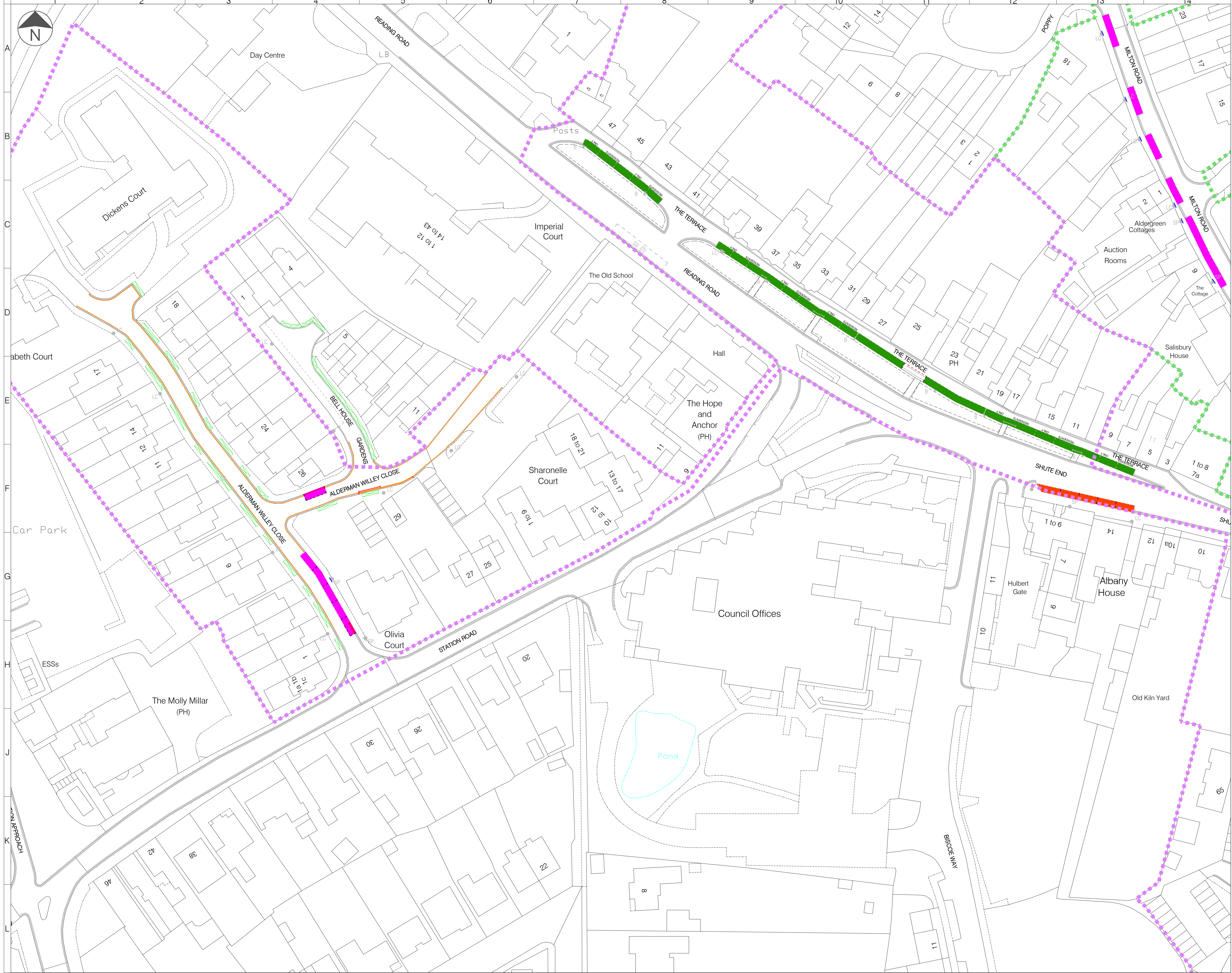
**FOR APPROVAL**

---

Drawn	Designed	Date	Scale	Size
RB	RB	NOV	1:500	A1

---

Drawing No.	Rev
1000009373-2-9001-WOKINGHAM-04	2



### LEGEND

- - - Proposed Zone W1 Boundary
- - - Proposed Zone W2 Boundary
- - - Proposed Zone W3 Boundary
- - - Proposed Zone W4 Boundary
- - - Proposed Zone W5 Boundary
- - - Proposed Zone W6 Boundary
- - - Proposed Zone W7 Boundary
- Private Road
- Existing Single / Double Yellow Line
- Proposed Single / Double Yellow Line
- Existing Single / Double Yellow Line to be Removed
- Existing Keep Clear at Entrance Marking
- Existing Keep Clear at Entrance Marking to be Removed
- Existing Parking Bay
- Proposed Parking Bay
- Existing Parking Bay to be Removed
- Existing Bus Stop/Stand
- Existing Dropped Kerb
- Existing Bollard
- Existing Lamp Column
- Existing Sign/Post
- Existing Sign - Remove to Store for Re-Use
- Proposed Sign/Post
- Existing Disabled Bay
- Proposed Disabled Bay
- Proposed Resident Permit Holders Only (operating At All Times)
- Proposed Shared - Mon - Sun (8am-10pm) - Resident Permit Holder only or 30 mins No return within 30mins
- Proposed Shared - Mon - Sun (8am-10pm) - Resident Permit Holder only or 1 hour No return within 1 hour
- Proposed Shared - Mon - Sun (8am-10pm) - Resident Permit Holder only or 2 hours No return within 1 hour
- Mon - Sun (8am - 10pm) 30 min No return within 30 min
- Proposed Permit Parking Area At any time
- Existing Electric Vehicles Only (Max stay 4 hours)

- NOTES:**
1. Do not scale from this drawing.
  2. All dimensions are in metres unless otherwise specified.
  3. Background survey information supplied by others. See original survey plans for details.
  4. This drawing is to be read in conjunction with all drawings and documents related to the project.
  5. While relevant to drawings of this type, some items in this legend may not be included in this series of drawings.

Rev	Date	Description	Drn	Chk	App
2	16/12/2025	For approval	DW	OK	OK
1	06/12/2024	Work in progress	RB	SM	OK
0	08/11/2024	Work in progress	RB	DW	OK

**PROJECT CENTRE**

www.marstonholdings.co.uk/projectcentre

---

Client

**WOKINGHAM BOROUGH COUNCIL**

Project

WOKINGHAM BOROUGH COUNCIL  
PARKING REVIEW

---

Drawing Title

MAP TILE REFERENCE  
W05 - Revision 0

---

Drawing Status

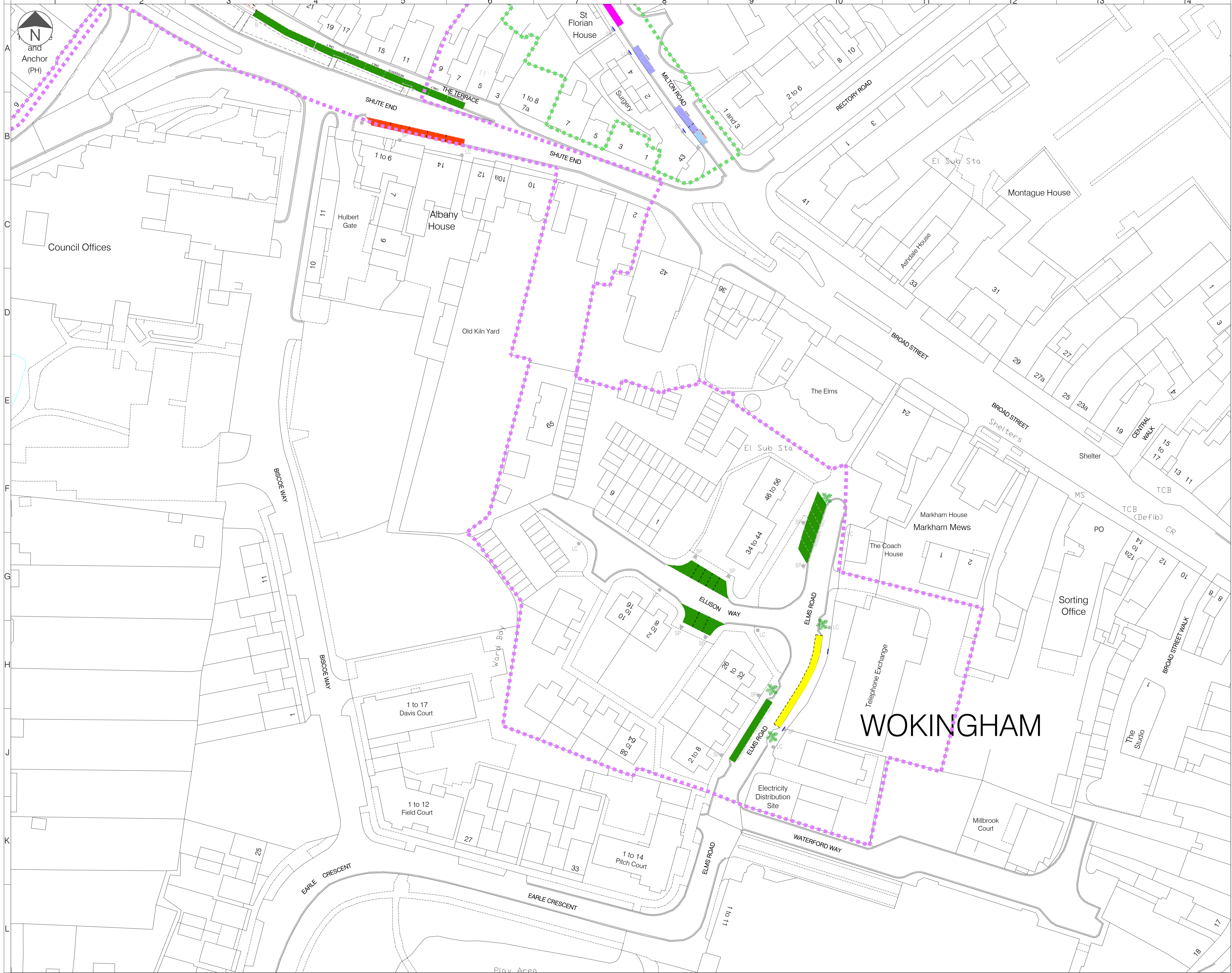
**FOR APPROVAL**

---

Drawn	Designed	Date	Scale	Size
RB	RB	NOV	1:500	A1

---

Drawing No.	Rev
1000009373-2-9001-WOKINGHAM-05	2



### LEGEND

- - - Proposed Zone W1 Boundary
- - - Proposed Zone W2 Boundary
- - - Proposed Zone W3 Boundary
- - - Proposed Zone W4 Boundary
- - - Proposed Zone W5 Boundary
- - - Proposed Zone W6 Boundary
- - - Proposed Zone W7 Boundary
- Private Road
- Existing Single / Double Yellow Line
- Proposed Single / Double Yellow Line
- Existing Single / Double Yellow Line to be Removed
- Existing Keep Clear at Entrance Marking
- Existing Keep Clear at Entrance Marking to be Removed
- Existing Parking Bay
- Proposed Parking Bay
- Existing Parking Bay to be Removed
- Existing Bus Stop/Stand
- Existing Dropped Kerb
- Existing Bollard
- Existing Lamp Column
- Existing Sign/Post
- Existing Sign - Remove to Store for Re-Use
- Proposed Sign/Post
- Existing Disabled Bay
- Proposed Disabled Bay
- Proposed Resident Permit Holders Only (operating At All Times)
- Proposed Shared - Mon - Sun (8am-10pm) - Resident Permit Holder only or 30 mins No return within 30mins
- Proposed Shared - Mon - Sun (8am-10pm) - Resident Permit Holder only or 1 hour No return within 1 hour
- Proposed Shared - Mon - Sun (8am-10pm) - Resident Permit Holder only or 2 hours No return within 1 hour
- Mon - Sun (8am - 10pm) 30 min No return within 30 min
- Proposed Permit Parking Area At any time
- Existing Electric Vehicles Only (Max stay 4 hours)

- NOTES:**
1. Do not scale from this drawing.
  2. All dimensions are in metres unless otherwise specified.
  3. Background survey information supplied by others. See original survey plans for details.
  4. This drawing is to be read in conjunction with all drawings and documents related to the project.
  5. While relevant to drawings of this type, some items in this legend may not be included in this series of drawings.

Rev	Date	Description	Drn	Chk	App
2	16/12/2025	For approval	DW	OK	OK
1	06/12/2024	Work in progress	RB	SM	OK
0	08/11/2024	Work in progress	RB	DW	OK



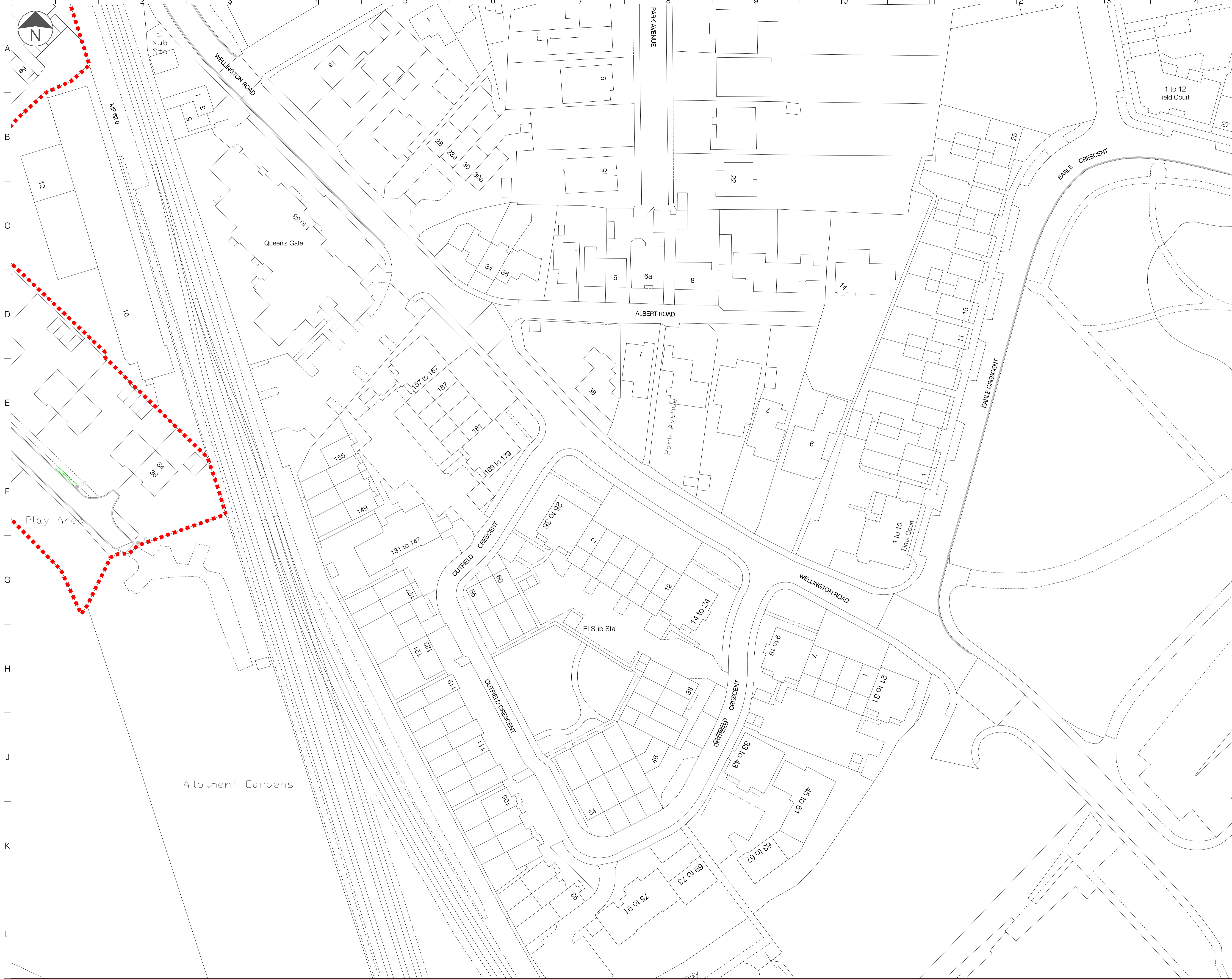
Client  
WOKINGHAM BOROUGH COUNCIL  
PARKING REVIEW

Drawing Title  
MAP TILE REFERENCE  
W06 - Revision 0

Drawing Status  
**FOR APPROVAL**

Drawn	Designed	Date	Scale	Size
RB	RB	NOV	1:500	A1

Drawing No.	Rev
1000009373-2-9001-WOKINGHAM-06	2



### LEGEND

- - - - - Proposed Zone W1 Boundary
- - - - - Proposed Zone W2 Boundary
- - - - - Proposed Zone W3 Boundary
- - - - - Proposed Zone W4 Boundary
- - - - - Proposed Zone W5 Boundary
- - - - - Proposed Zone W6 Boundary
- - - - - Proposed Zone W7 Boundary
- Private Road
- Existing Single / Double Yellow Line
- Proposed Single / Double Yellow Line
- Existing Single / Double Yellow Line to be Removed
- Existing Keep Clear at Entrance Marking
- Existing Keep Clear at Entrance Marking to be Removed
- Existing Parking Bay
- Proposed Parking Bay
- Existing Parking Bay to be Removed
- Existing Bus Stop/Stand
- Existing Dropped Kerb
- Existing Bollard
- Existing Lamp Column
- Existing Sign/Post
- Existing Sign - Remove to Store for Re-Use
- Proposed Sign/Post
- Existing Disabled Bay
- Proposed Disabled Bay
- Proposed Resident Permit Holders Only (operating At All Times)
- Proposed Shared - Mon - Sun (8am-10pm) - Resident Permit Holder only or 30 mins No return within 30mins
- Proposed Shared - Mon - Sun (8am-10pm) - Resident Permit Holder only or 1 hour No return within 1 hour
- Proposed Shared - Mon - Sun (8am-10pm) - Resident Permit Holder only or 2 hours No return within 1 hour
- Proposed Shared - Mon - Sun (8am-10pm) - Resident Permit Holder only or 30 min No return within 30 min
- Proposed Permit Parking Area At any time
- Existing Electric Vehicles Only (Max stay 4 hours)

- NOTES:**
1. Do not scale from this drawing.
  2. All dimensions are in metres unless otherwise specified.
  3. Background survey information supplied by others. See original survey plans for details.
  4. This drawing is to be read in conjunction with all drawings and documents related to the project.
  5. While relevant to drawings of this type, some items in this legend may not be included in this series of drawings.

Rev	Date	Description	Drn	Chk	App
2	16/12/2025	For approval	DW	OK	OK
1	06/12/2024	Work in progress	RB	SM	OK
0	08/11/2024	Work in progress	RB	DW	OK



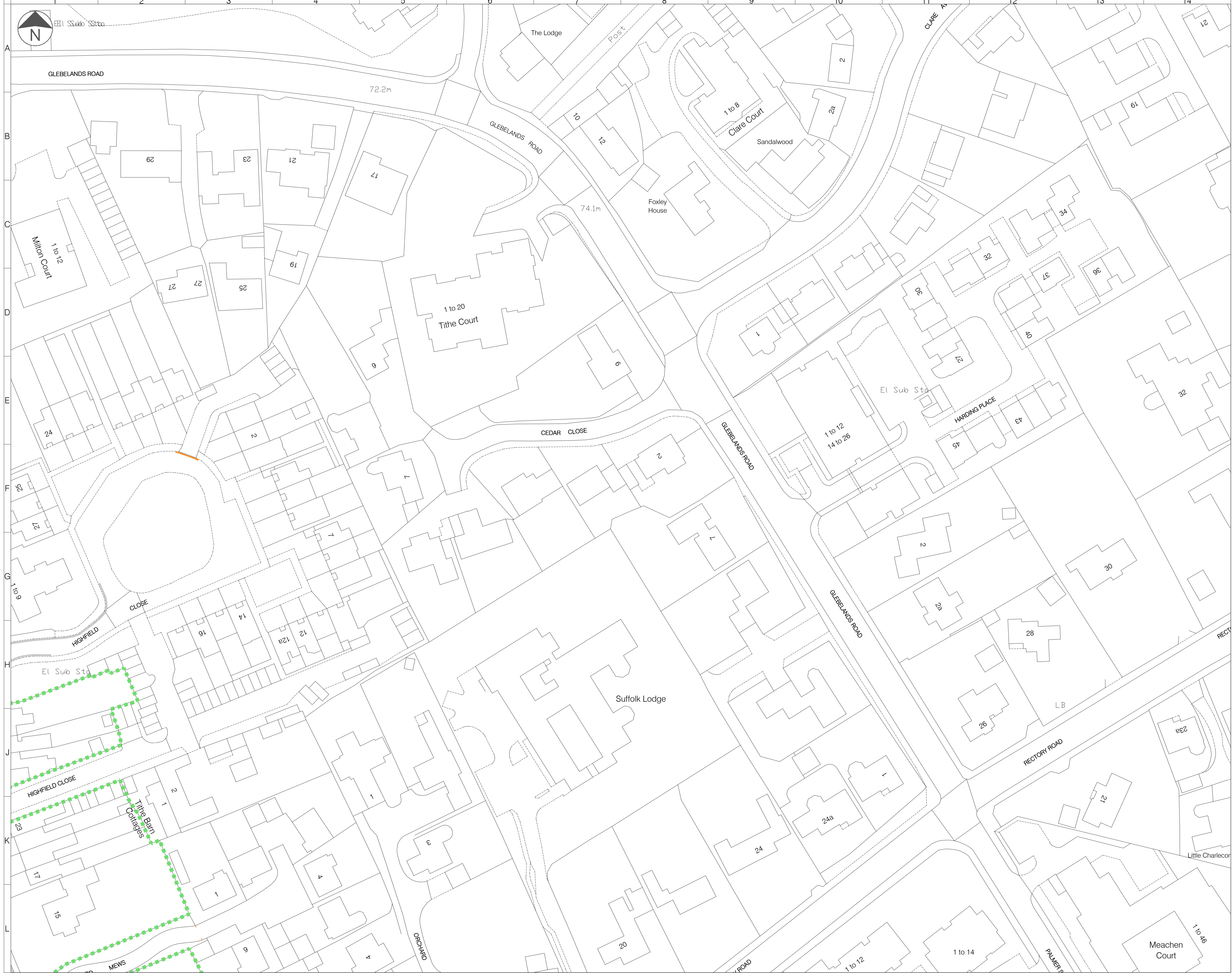
Client  
WOKINGHAM BOROUGH COUNCIL  
PARKING REVIEW

Drawing Title  
MAP TILE REFERENCE  
W07 - Revision 0

Drawing Status  
**FOR APPROVAL**

Drawn	Designed	Date	Scale	Size
RB	RB	NOV	1:500	A1

Drawing No.	Rev
1000009373-2-9001-WOKINGHAM-07	2



### LEGEND

- - - - - Proposed Zone W1 Boundary
- - - - - Proposed Zone W2 Boundary
- - - - - Proposed Zone W3 Boundary
- - - - - Proposed Zone W4 Boundary
- - - - - Proposed Zone W5 Boundary
- - - - - Proposed Zone W6 Boundary
- - - - - Proposed Zone W7 Boundary
- Private Road
- Existing Single / Double Yellow Line
- Proposed Single / Double Yellow Line
- Existing Single / Double Yellow Line to be Removed
- Existing Keep Clear at Entrance Marking
- Existing Keep Clear at Entrance Marking to be Removed
- Existing Parking Bay
- Proposed Parking Bay
- Existing Parking Bay to be Removed
- Existing Bus Stop/Stand
- Existing Dropped Kerb
- Existing Bollard
- Existing Lamp Column
- Existing Sign/Post
- Existing Sign - Remove to Store for Re-Use
- Proposed Sign/Post
- Existing Disabled Bay
- Proposed Disabled Bay
- Proposed Resident Permit Holders Only (operating At All Times)
- Proposed Shared - Mon - Sun (8am-10pm) - Resident Permit Holder only or 30 mins No return within 30mins
- Proposed Shared - Mon - Sun (8am-10pm) - Resident Permit Holder only or 1 hour No return within 1 hour
- Proposed Shared - Mon - Sun (8am-10pm) - Resident Permit Holder only or 2 hours No return within 1 hour
- Mon - Sun (8am - 10pm) 30 min No return within 30 min
- Proposed Permit Parking Area At any time
- Existing Electric Vehicles Only (Max stay 4 hours)

- NOTES:**
1. Do not scale from this drawing.
  2. All dimensions are in metres unless otherwise specified.
  3. Background survey information supplied by others. See original survey plans for details.
  4. This drawing is to be read in conjunction with all drawings and documents related to the project.
  5. While relevant to drawings of this type, some items in this legend may not be included in this series of drawings.

Rev	Date	Description	Drn	Chk	App
2	16/12/2025	For approval	DW	OK	OK
1	06/12/2024	Work in progress	RB	SM	OK
0	08/11/2024	Work in progress	RB	DW	OK

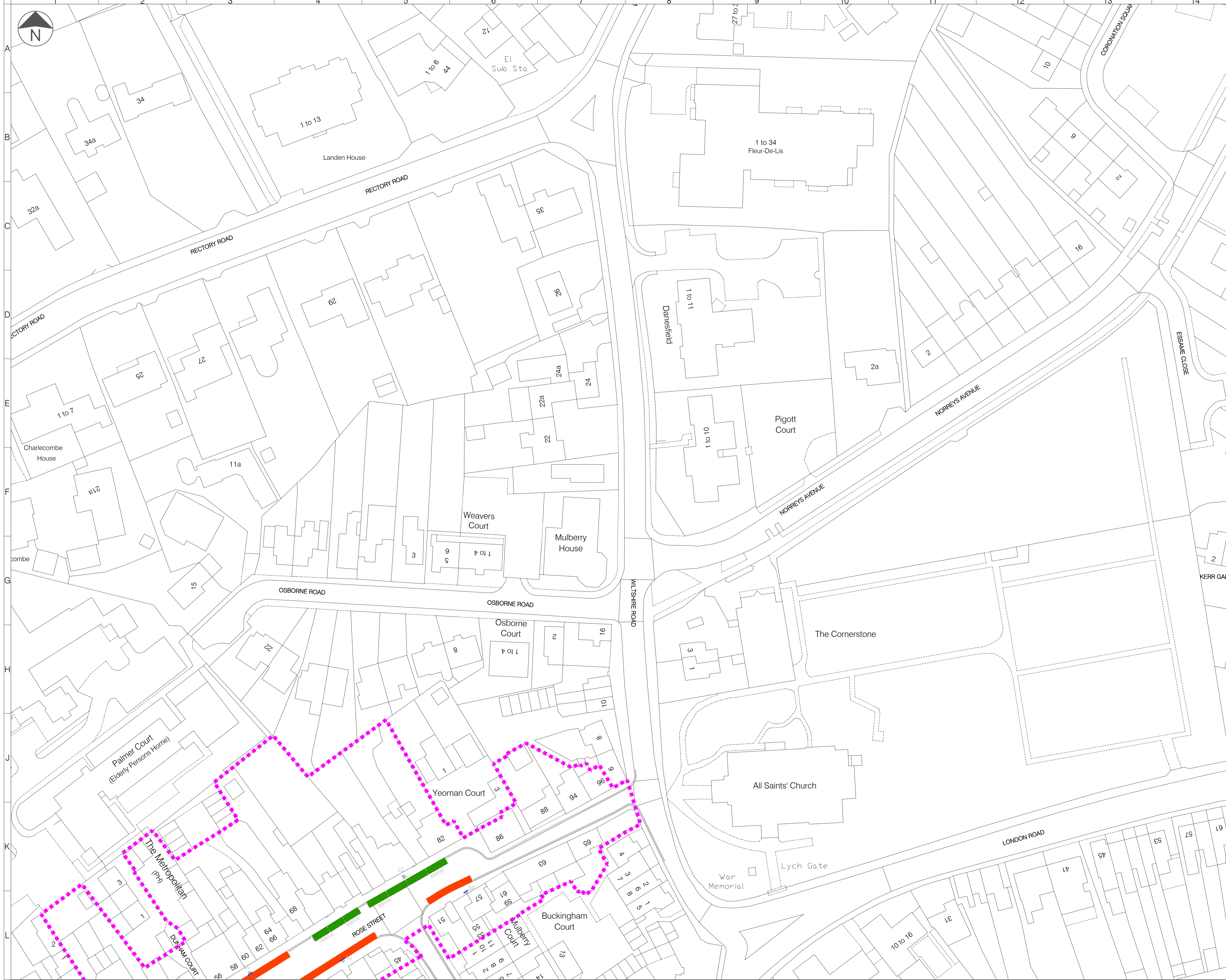


Client  
WOKINGHAM BOROUGH COUNCIL  
PARKING REVIEW

Drawing Title  
MAP TILE REFERENCE  
W08 - Revision 0

Drawing Status  
**FOR APPROVAL**

Drawn	Designed	Date	Scale	Size
RB	RB	NOV	1:500	A1
Drawing No.				Rev
1000009373-2-9001-WOKINGHAM-08				2



### LEGEND

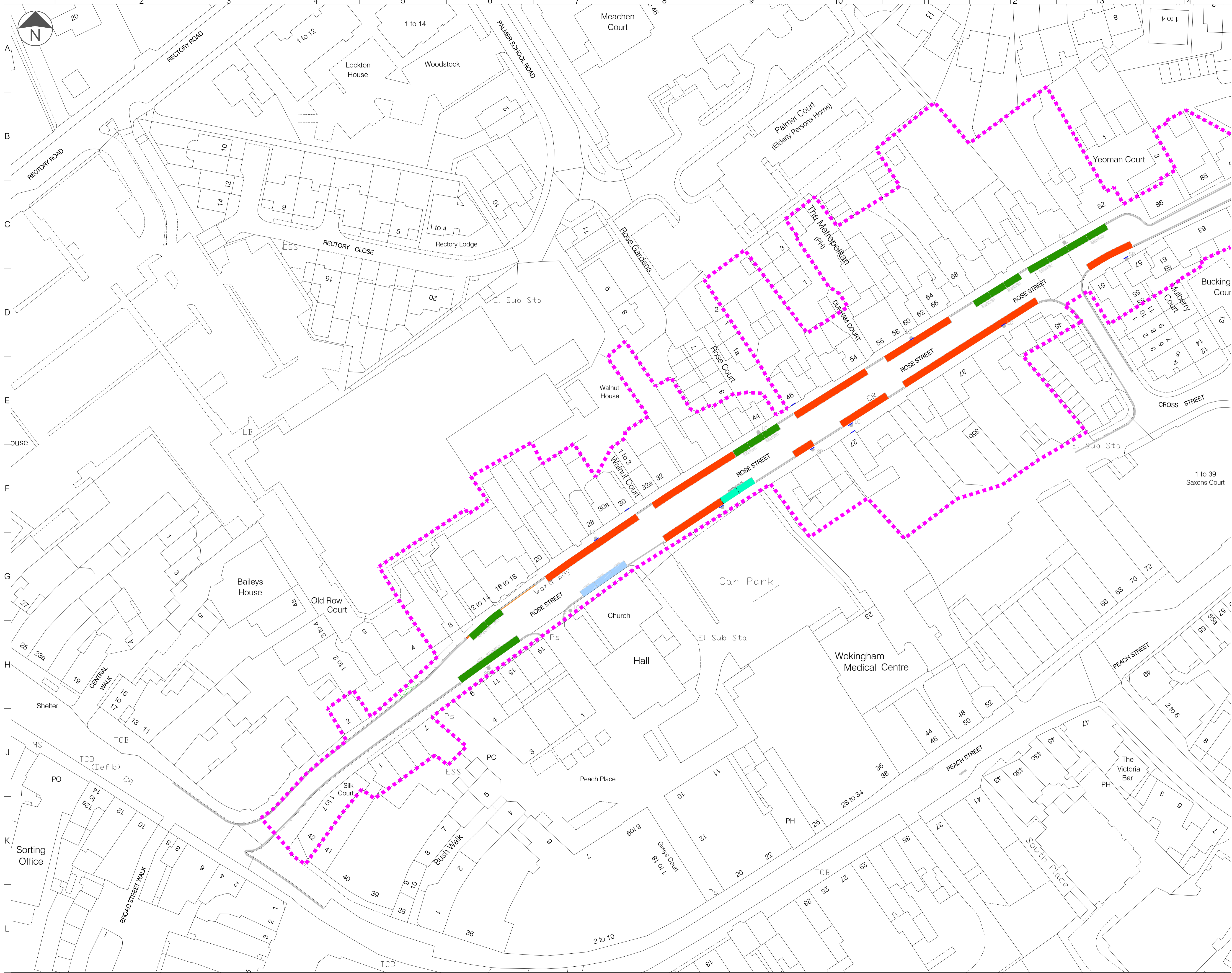
- - - Proposed Zone W1 Boundary
- - - Proposed Zone W2 Boundary
- - - Proposed Zone W3 Boundary
- - - Proposed Zone W4 Boundary
- - - Proposed Zone W5 Boundary
- - - Proposed Zone W6 Boundary
- - - Proposed Zone W7 Boundary
- Private Road
- Existing Single / Double Yellow Line
- Proposed Single / Double Yellow Line
- Existing Single / Double Yellow Line to be Removed
- Existing Keep Clear at Entrance Marking
- Existing Keep Clear at Entrance Marking to be Removed
- Existing Parking Bay
- Proposed Parking Bay
- Existing Parking Bay to be Removed
- Existing Bus Stop/Stand
- Existing Dropped Kerb
- Existing Bollard
- Existing Lamp Column
- Existing Sign/Post
- Existing Sign - Remove to Store for Re-Use
- Proposed Sign/Post
- Existing Disabled Bay
- Proposed Disabled Bay
- Proposed Resident Permit Holders Only (operating At All Times)
- Proposed Shared - Mon - Sun (8am-10pm) - Resident Permit Holder only or 30 mins No return within 30mins
- Proposed Shared - Mon - Sun (8am-10pm) - Resident Permit Holder only or 1 hour No return within 1 hour
- Proposed Shared - Mon - Sun (8am-10pm) - Resident Permit Holder only or 2 hours No return within 1 hour
- Proposed Shared - Mon - Sun (8am - 10pm) 30 min No return within 30 min
- Proposed Permit Parking Area At any time
- Existing Electric Vehicles Only (Max stay 4 hours)

- NOTES:**
1. Do not scale from this drawing.
  2. All dimensions are in metres unless otherwise specified.
  3. Background survey information supplied by others. See original survey plans for details.
  4. This drawing is to be read in conjunction with all drawings and documents related to the project.
  5. While relevant to drawings of this type, some items in this legend may not be included in this series of drawings.

Rev	Date	Description	Drn	Chk	App
2	16/12/2025	For approval	DW	OK	OK
1	06/12/2024	Work in progress	RB	SM	OK
0	08/11/2024	Work in progress	RB	DW	OK



Client WOKINGHAM BOROUGH COUNCIL PARKING REVIEW					
Project WOKINGHAM BOROUGH COUNCIL PARKING REVIEW					
Drawing Title MAP TILE REFERENCE W09 - Revision 0					
Drawing Status <b>FOR APPROVAL</b>					
Drawn	Designed	Date	Scale	Size	
RB	RB	NOV	1:500	A1	
Drawing No. 1000009373-2-9001-WOKINGHAM-09					Rev 2



### LEGEND

- - - Proposed Zone W1 Boundary
- - - Proposed Zone W2 Boundary
- - - Proposed Zone W3 Boundary
- - - Proposed Zone W4 Boundary
- - - Proposed Zone W5 Boundary
- - - Proposed Zone W6 Boundary
- - - Proposed Zone W7 Boundary
- Private Road
- Existing Single / Double Yellow Line
- Proposed Single / Double Yellow Line
- Existing Single / Double Yellow Line to be Removed
- Existing Keep Clear at Entrance Marking to be Removed
- Existing Keep Clear at Entrance Marking to be Removed
- Existing Parking Bay
- Proposed Parking Bay
- Existing Parking Bay to be Removed
- Existing Bus Stop/Stand
- Existing Dropped Kerb
- Existing Bollard
- Existing Lamp Column
- Existing Sign/Post
- Existing Sign - Remove to Store for Re-Use
- Proposed Sign/Post
- Existing Disabled Bay
- Proposed Disabled Bay
- Proposed Resident Permit Holders Only (operating At All Times)
- Proposed Shared - Mon - Sun (8am-10pm) - Resident Permit Holder only or 30 mins No return within 30mins
- Proposed Shared - Mon - Sun (8am-10pm) - Resident Permit Holder only or 1 hour No return within 1 hour
- Proposed Shared - Mon - Sun (8am-10pm) - Resident Permit Holder only or 2 hours No return within 1 hour
- Mon - Sun (8am - 10pm) 30 min No return within 30 min
- Proposed Permit Parking Area At any time
- Existing Electric Vehicles Only (Max stay 4 hours)

**NOTES:**

1. Do not scale from this drawing.
2. All dimensions are in metres unless otherwise specified.
3. Background survey information supplied by others. See original survey plans for details.
4. This drawing is to be read in conjunction with all drawings and documents related to the project.
5. While relevant to drawings of this type, some items in this legend may not be included in this series of drawings.

Rev	Date	Description	Drn	Chk	App
2	16/12/2025	For approval	DW	OK	OK
1	06/12/2024	Work in progress	RB	SM	OK
0	08/11/2024	Work in progress	RB	DW	OK

www.marstonholdings.co.uk/projectcentre

Client

Project

WOKINGHAM BOROUGH COUNCIL  
PARKING REVIEW

Drawing Title

MAP TILE REFERENCE  
W10 - Revision 0

Drawing Status

**FOR APPROVAL**

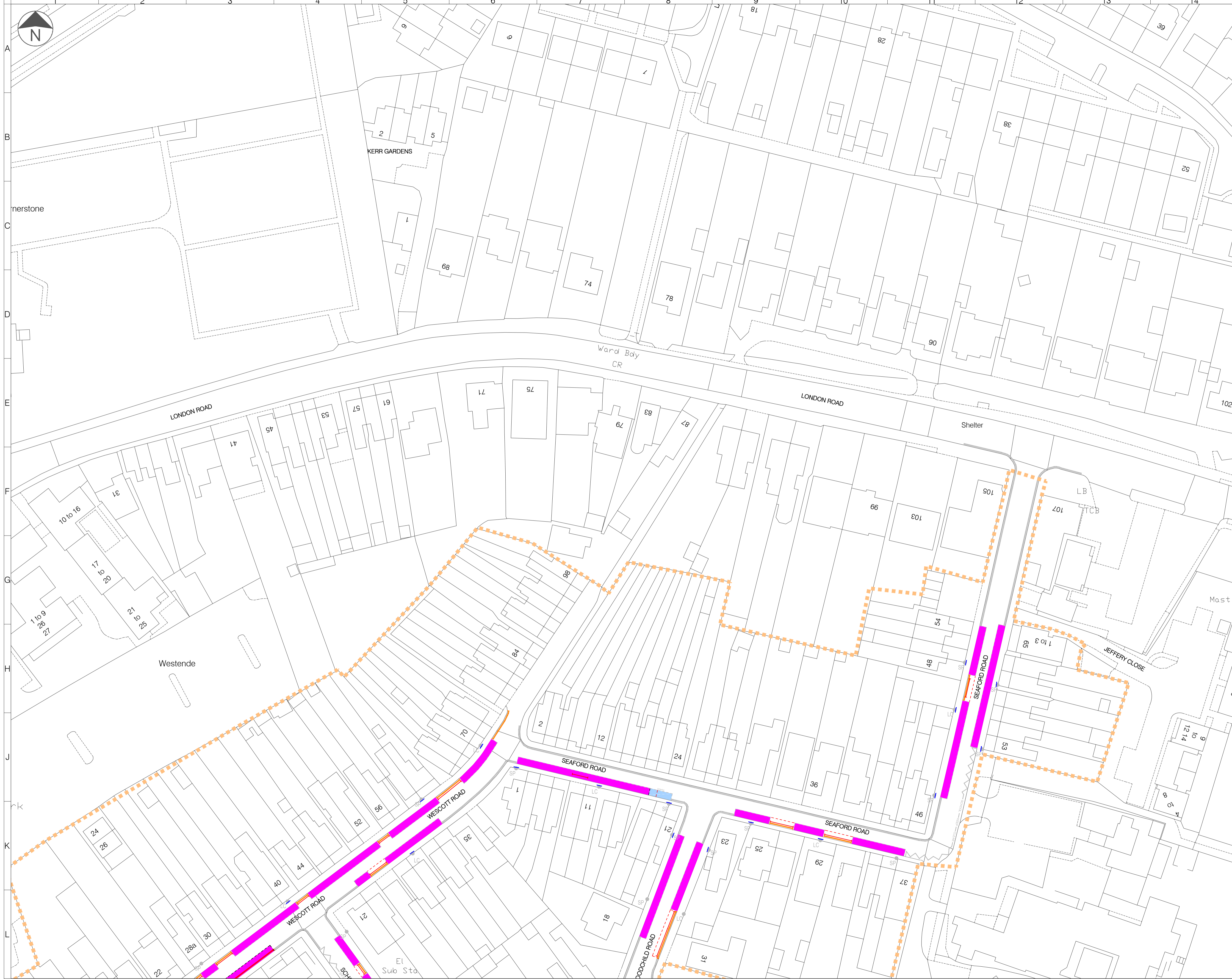
Drawn	Designed	Date	Scale	Size
RB	RB	NOV	1:500	A1

Drawing No.

1000009373-2-9001-WOKINGHAM-10

Rev

2



### LEGEND

- - - - Proposed Zone W1 Boundary
- - - - Proposed Zone W2 Boundary
- - - - Proposed Zone W3 Boundary
- - - - Proposed Zone W4 Boundary
- - - - Proposed Zone W5 Boundary
- - - - Proposed Zone W6 Boundary
- - - - Proposed Zone W7 Boundary
- Private Road
- Existing Single / Double Yellow Line
- Proposed Single / Double Yellow Line
- Existing Single / Double Yellow Line to be Removed
- Existing Keep Clear at Entrance Marking
- Existing Keep Clear at Entrance Marking to be Removed
- Existing Parking Bay
- Proposed Parking Bay
- Existing Parking Bay to be Removed
- Existing Bus Stop/Stand
- Existing Dropped Kerb
- Existing Bollard
- Existing Lamp Column
- Existing Sign/Post
- Existing Sign - Remove to Store for Re-Use
- Proposed Sign/Post
- Existing Disabled Bay
- Proposed Disabled Bay
- Proposed Resident Permit Holders Only (operating At All Times)
- Proposed Shared - Mon - Sun (8am-10pm) - Resident Permit Holder only or 30 mins No return within 30mins
- Proposed Shared - Mon - Sun (8am-10pm) - Resident Permit Holder only or 1 hour No return within 1 hour
- Proposed Shared - Mon - Sun (8am-10pm) - Resident Permit Holder only or 2 hours No return within 1 hour
- Mon - Sun (8am - 10pm) 30 min No return within 30 min
- Proposed Permit Parking Area At any time
- Existing Electric Vehicles Only (Max stay 4 hours)

**NOTES:**

1. Do not scale from this drawing.
2. All dimensions are in metres unless otherwise specified.
3. Background survey information supplied by others. See original survey plans for details.
4. This drawing is to be read in conjunction with all drawings and documents related to the project.
5. While relevant to drawings of this type, some items in this legend may not be included in this series of drawings.

Rev	Date	Description	Drn	Chk	App
2	16/12/2025	For approval	DW	OK	OK
1	06/12/2024	Work in progress	RB	SM	OK
0	08/11/2024	Work in progress	RB	DW	OK

This drawing has been specifically prepared to meet the requirements of the named client and may contain design and innovative features which differ from conventional design standards.

www.marstonholdings.co.uk/projectcentre

---

Client

**WOKINGHAM BOROUGH COUNCIL**

---

Project

WOKINGHAM BOROUGH COUNCIL  
PARKING REVIEW

---

Drawing Title

MAP TILE REFERENCE  
W11 - Revision 0

---

Drawing Status

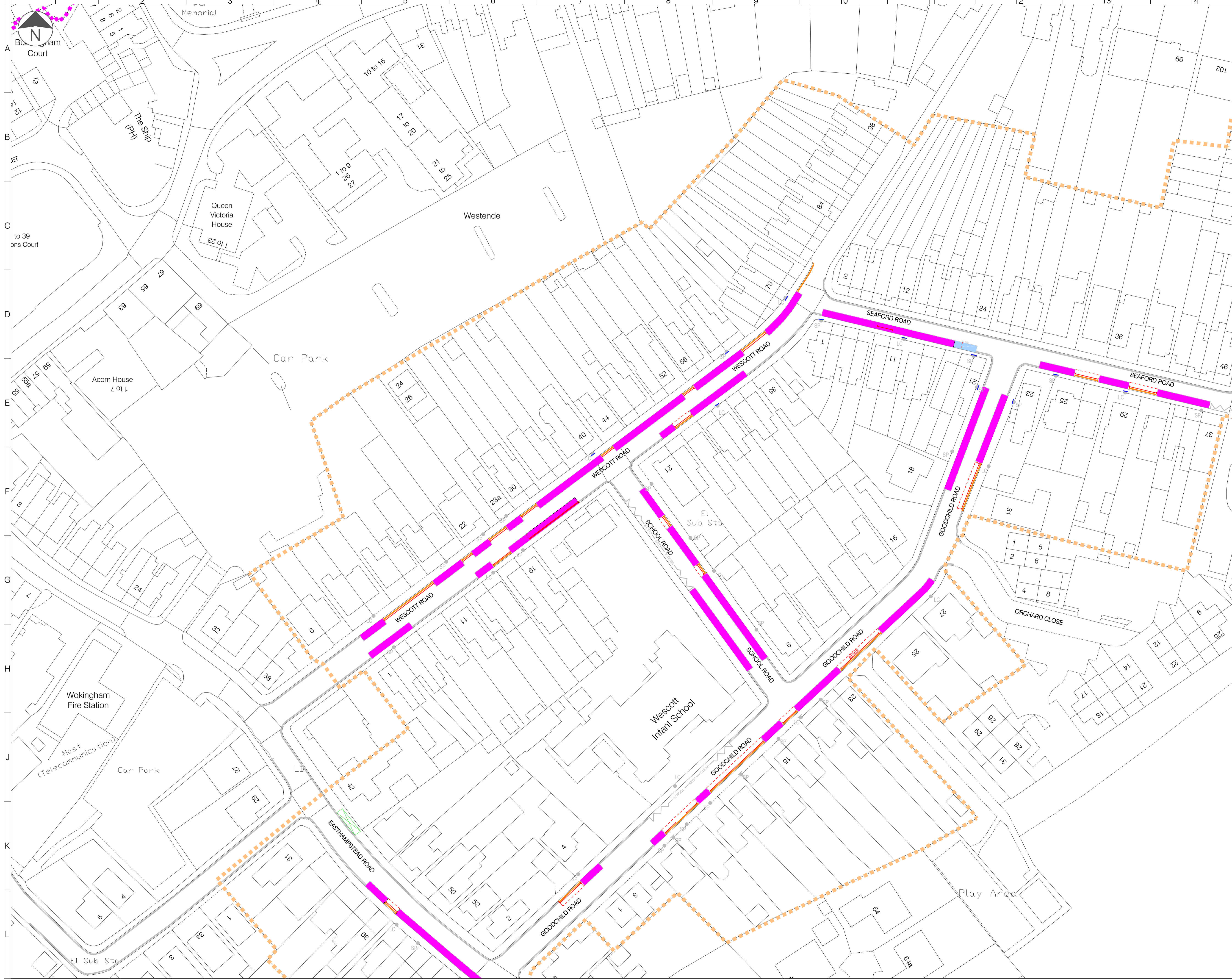
**FOR APPROVAL**

---

Drawn	Designed	Date	Scale	Size
RB	RB	NOV	1:500	A1

---

Drawing No.	Rev
1000009373-2-9001-WOKINGHAM-11	2



### LEGEND

- - - Proposed Zone W1 Boundary
- - - Proposed Zone W2 Boundary
- - - Proposed Zone W3 Boundary
- - - Proposed Zone W4 Boundary
- - - Proposed Zone W5 Boundary
- - - Proposed Zone W6 Boundary
- - - Proposed Zone W7 Boundary
- Private Road
- Existing Single / Double Yellow Line
- Proposed Single / Double Yellow Line
- Existing Single / Double Yellow Line to be Removed
- Existing Keep Clear at Entrance Marking
- Existing Keep Clear at Entrance Marking to be Removed
- Existing Parking Bay
- Proposed Parking Bay
- Existing Parking Bay to be Removed
- Existing Bus Stop/Stand
- Existing Dropped Kerb
- Existing Bollard
- Existing Lamp Column
- Existing Sign/Post
- Existing Sign - Remove to Store for Re-Use
- Proposed Sign/Post
- Existing Disabled Bay
- Proposed Disabled Bay
- Proposed Resident Permit Holders Only (operating At All Times)
- Proposed Shared - Mon - Sun (8am-10pm) - Resident Permit Holder only or 30 mins No return within 30mins
- Proposed Shared - Mon - Sun (8am-10pm) - Resident Permit Holder only or 1 hour No return within 1 hour
- Proposed Shared - Mon - Sun (8am-10pm) - Resident Permit Holder only or 2 hours No return within 1 hour
- Mon - Sun (8am - 10pm) 30 min No return within 30 min
- Proposed Permit Parking Area At any time
- Existing Electric Vehicles Only (Max stay 4 hours)

- NOTES:**
1. Do not scale from this drawing.
  2. All dimensions are in metres unless otherwise specified.
  3. Background survey information supplied by others. See original survey plans for details.
  4. This drawing is to be read in conjunction with all drawings and documents related to the project.
  5. While relevant to drawings of this type, some items in this legend may not be included in this series of drawings.

Rev	Date	Description	Drn	Chk	App
2	16/12/2025	For approval	DW	OK	OK
1	06/12/2024	Work in progress	RB	SM	OK
0	08/11/2024	Work in progress	RB	DW	OK

This drawing has been specifically prepared to meet the requirements of the named client and may contain design and innovative features which differ from conventional design standards.

# PROJECT CENTRE

www.marstonholdings.co.uk/projectcentre

---

Client

**WOKINGHAM BOROUGH COUNCIL**

---

Project

WOKINGHAM BOROUGH COUNCIL  
PARKING REVIEW

---

Drawing Title

MAP TILE REFERENCE  
W12 - Revision 0

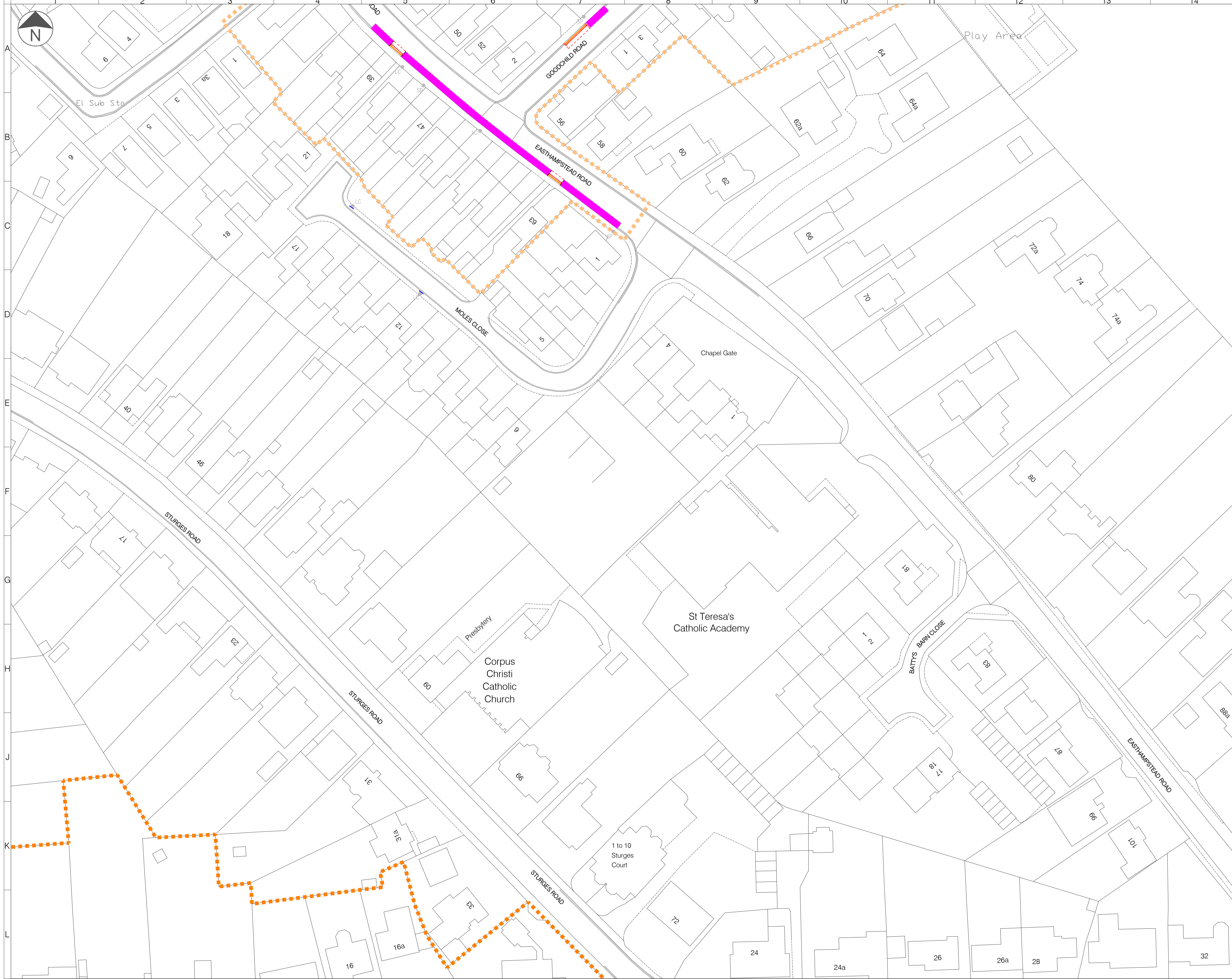
---

Drawing Status

**FOR APPROVAL**

---

Drawn	Designed	Date	Scale	Size
RB	RB	NOV	1:500	A1
Drawing No.				Rev
1000009373-2-9001-WOKINGHAM-12				2



### LEGEND

- - - Proposed Zone W1 Boundary
- - - Proposed Zone W2 Boundary
- - - Proposed Zone W3 Boundary
- - - Proposed Zone W4 Boundary
- - - Proposed Zone W5 Boundary
- - - Proposed Zone W6 Boundary
- - - Proposed Zone W7 Boundary
- Private Road
- Existing Single / Double Yellow Line
- Proposed Single / Double Yellow Line
- Existing Single / Double Yellow Line to be Removed
- Existing Keep Clear at Entrance Marking
- Existing Keep Clear at Entrance Marking to be Removed
- Existing Parking Bay
- Proposed Parking Bay
- Existing Parking Bay to be Removed
- Existing Bus Stop/Stand
- Existing Dropped Kerb
- Existing Bollard
- Existing Lamp Column
- Existing Sign/Post
- Existing Sign - Remove to Store for Re-Use
- Proposed Sign/Post
- Existing Disabled Bay
- Proposed Disabled Bay
- Proposed Resident Permit Holders Only (operating At All Times)
- Proposed Shared - Mon - Sun (8am-10pm) - Resident Permit Holder only or 30 mins No return within 30mins
- Proposed Shared - Mon - Sun (8am-10pm) - Resident Permit Holder only or 1 hour No return within 1 hour
- Proposed Shared - Mon - Sun (8am-10pm) - Resident Permit Holder only or 2 hours No return within 1 hour
- Proposed Shared - Mon - Sun (8am - 10pm) 30 min No return within 30 min
- Proposed Permit Parking Area At any time
- Existing Electric Vehicles Only (Max stay 4 hours)

**NOTES:**

1. Do not scale from this drawing.
2. All dimensions are in metres unless otherwise specified.
3. Background survey information supplied by others. See original survey plans for details.
4. This drawing is to be read in conjunction with all drawings and documents related to the project.
5. While relevant to drawings of this type, some items in this legend may not be included in this series of drawings.

Rev	Date	Description	Drn	Chk	App
2	16/12/2025	For approval	DW	OK	OK
1	06/12/2024	Work in progress	RB	SM	OK
0	08/11/2024	Work in progress	RB	DW	OK

**PROJECT CENTRE**

www.marstonholdings.co.uk/projectcentre

Client

**WOKINGHAM BOROUGH COUNCIL**

Project

WOKINGHAM BOROUGH COUNCIL  
PARKING REVIEW

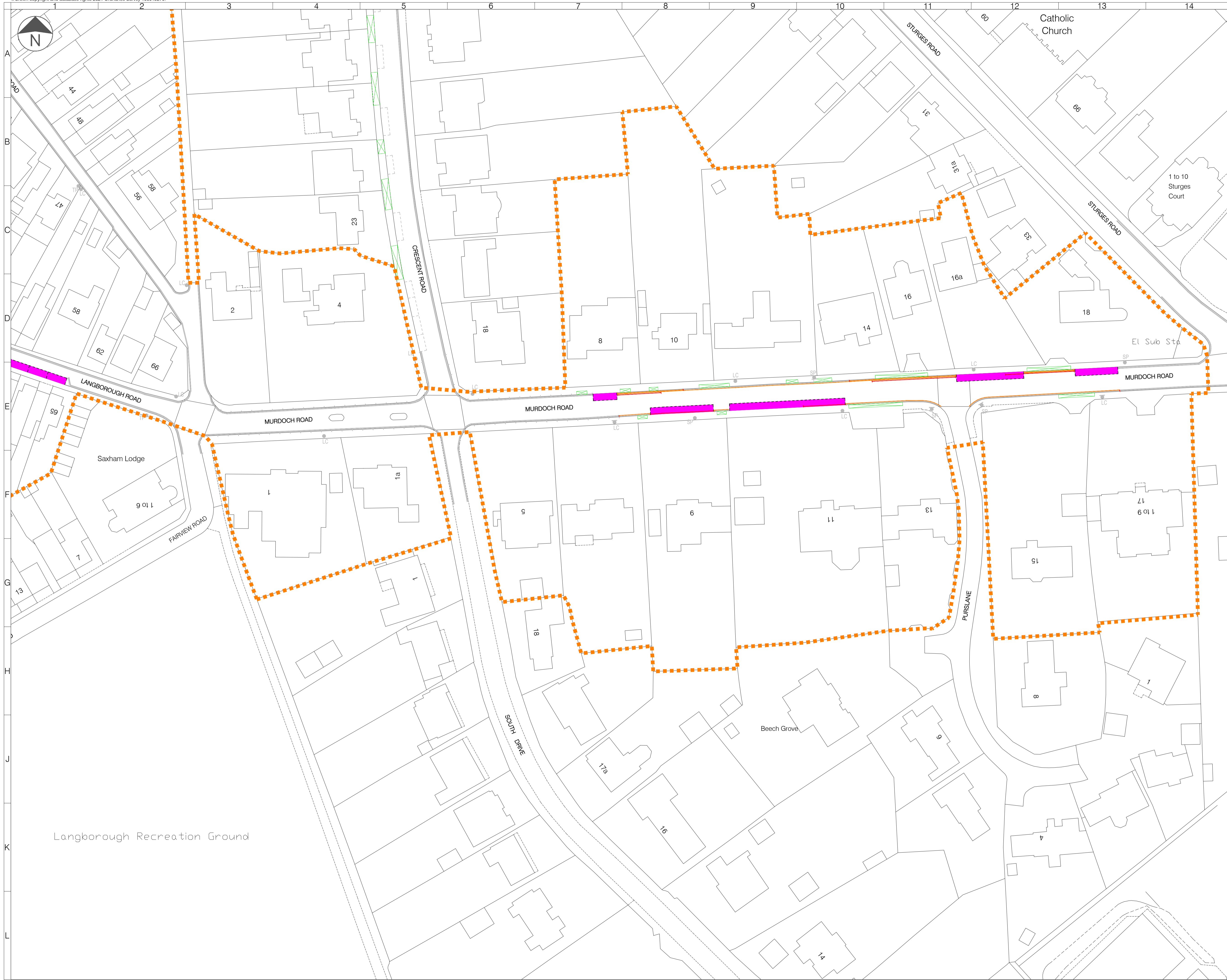
Drawing Title

MAP TILE REFERENCE  
W13 - Revision 0

Drawing Status

**FOR APPROVAL**

Drawn	Designed	Date	Scale	Size
RB	RB	NOV	1:500	A1
Drawing No.				Rev
1000009373-2-9001-WOKINGHAM-13				2



### LEGEND

- - - Proposed Zone W1 Boundary
- - - Proposed Zone W2 Boundary
- - - Proposed Zone W3 Boundary
- - - Proposed Zone W4 Boundary
- - - Proposed Zone W5 Boundary
- - - Proposed Zone W6 Boundary
- - - Proposed Zone W7 Boundary
- Private Road
- Existing Single / Double Yellow Line
- Proposed Single / Double Yellow Line
- Existing Single / Double Yellow Line to be Removed
- Existing Keep Clear at Entrance Marking
- Existing Keep Clear at Entrance Marking to be Removed
- Existing Parking Bay
- Proposed Parking Bay
- Existing Parking Bay to be Removed
- Existing Bus Stop/Stand
- Existing Dropped Kerb
- Existing Bollard
- Existing Lamp Column
- Existing Sign/Post
- Existing Sign - Remove to Store for Re-Use
- Proposed Sign/Post
- Existing Disabled Bay
- Proposed Disabled Bay
- Proposed Resident Permit Holders Only (operating At All Times)
- Proposed Shared - Mon - Sun (8am-10pm) - Resident Permit Holder only or 30 mins No return within 30mins
- Proposed Shared - Mon - Sun (8am-10pm) - Resident Permit Holder only or 1 hour No return within 1 hour
- Proposed Shared - Mon - Sun (8am-10pm) - Resident Permit Holder only or 2 hours No return within 1 hour
- Mon - Sun (8am - 10pm) 30 min No return within 30 min
- Proposed Permit Parking Area At any time
- Existing Electric Vehicles Only (Max stay 4 hours)


- NOTES:**
1. Do not scale from this drawing.
  2. All dimensions are in metres unless otherwise specified.
  3. Background survey information supplied by others. See original survey plans for details.
  4. This drawing is to be read in conjunction with all drawings and documents related to the project.
  5. While relevant to drawings of this type, some items in this legend may not be included in this series of drawings.

Rev	Date	Description	Drn	Chk	App
2	16/12/2025	For approval	DW	OK	OK
1	06/12/2024	Work in progress	RB	SM	OK
0	08/11/2024	Work in progress	RB	DW	OK



www.marstonholdings.co.uk/projectcentre

Client



**WOKINGHAM BOROUGH COUNCIL**

Project

WOKINGHAM BOROUGH COUNCIL  
PARKING REVIEW

Drawing Title

MAP TILE REFERENCE  
W14 - Revision 0

Drawing Status

**FOR APPROVAL**

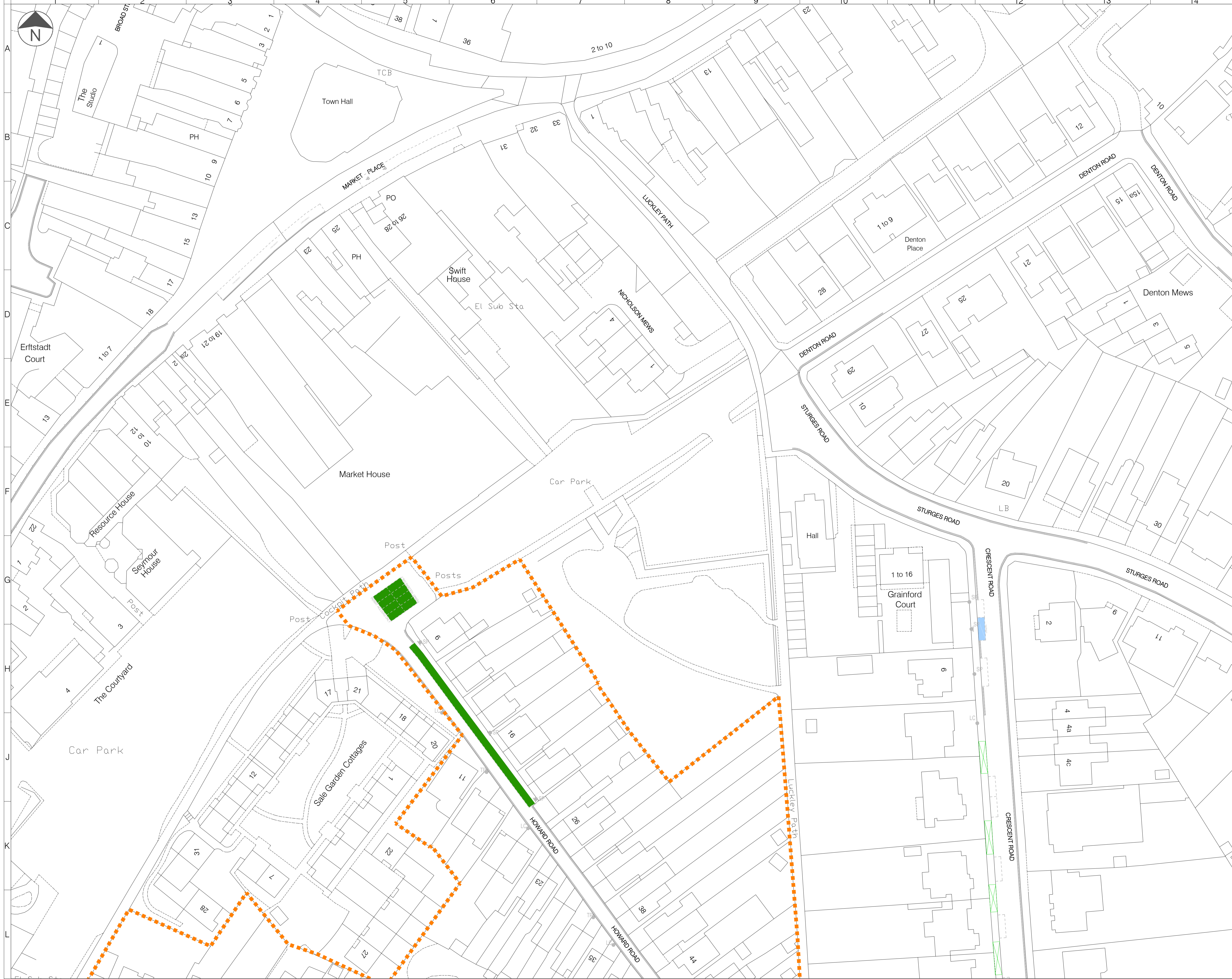
Drawn	Designed	Date	Scale	Size
RB	RB	NOV	1:500	A1

Drawing No.

1000009373-2-9001-WOKINGHAM-14

Rev

2



### LEGEND

- - - Proposed Zone W1 Boundary
- - - Proposed Zone W2 Boundary
- - - Proposed Zone W3 Boundary
- - - Proposed Zone W4 Boundary
- - - Proposed Zone W5 Boundary
- - - Proposed Zone W6 Boundary
- - - Proposed Zone W7 Boundary
- Private Road
- Existing Single / Double Yellow Line
- Proposed Single / Double Yellow Line
- Existing Single / Double Yellow Line to be Removed
- Existing Keep Clear at Entrance Marking
- Existing Keep Clear at Entrance Marking to be Removed
- Existing Parking Bay
- Proposed Parking Bay
- Existing Parking Bay to be Removed
- Existing Bus Stop/Stand
- Existing Dropped Kerb
- Existing Bollard
- Existing Lamp Column
- Existing Sign/Post
- Existing Sign - Remove to Store for Re-Use
- Proposed Sign/Post
- Existing Disabled Bay
- Proposed Disabled Bay
- Proposed Resident Permit Holders Only (operating At All Times)
- Proposed Shared - Mon - Sun (8am-10pm) - Resident Permit Holder only or 30 mins No return within 30mins
- Proposed Shared - Mon - Sun (8am-10pm) - Resident Permit Holder only or 1 hour No return within 1 hour
- Proposed Shared - Mon - Sun (8am-10pm) - Resident Permit Holder only or 2 hours No return within 1 hour
- Proposed Shared - Mon - Sun (8am-10pm) - Resident Permit Holder only or 30 min No return within 30 min
- Proposed Permit Parking Area At any time
- Existing Electric Vehicles Only (Max stay 4 hours)

- NOTES:**
1. Do not scale from this drawing.
  2. All dimensions are in metres unless otherwise specified.
  3. Background survey information supplied by others. See original survey plans for details.
  4. This drawing is to be read in conjunction with all drawings and documents related to the project.
  5. While relevant to drawings of this type, some items in this legend may not be included in this series of drawings.

Rev	Date	Description	Drn	Chk	App
2	16/12/2025	For approval	DW	OK	OK
1	06/12/2024	Work in progress	RB	SM	OK
0	08/11/2024	Work in progress	RB	DW	OK

This drawing has been specifically prepared to meet the requirements of the named client and may contain design and innovative features which differ from conventional design standards.

www.marstonholdings.co.uk/projectcentre

---

Client

**WOKINGHAM BOROUGH COUNCIL**

---

Project

WOKINGHAM BOROUGH COUNCIL  
PARKING REVIEW

---

Drawing Title

MAP TILE REFERENCE  
W15 - Revision 0

---

Drawing Status

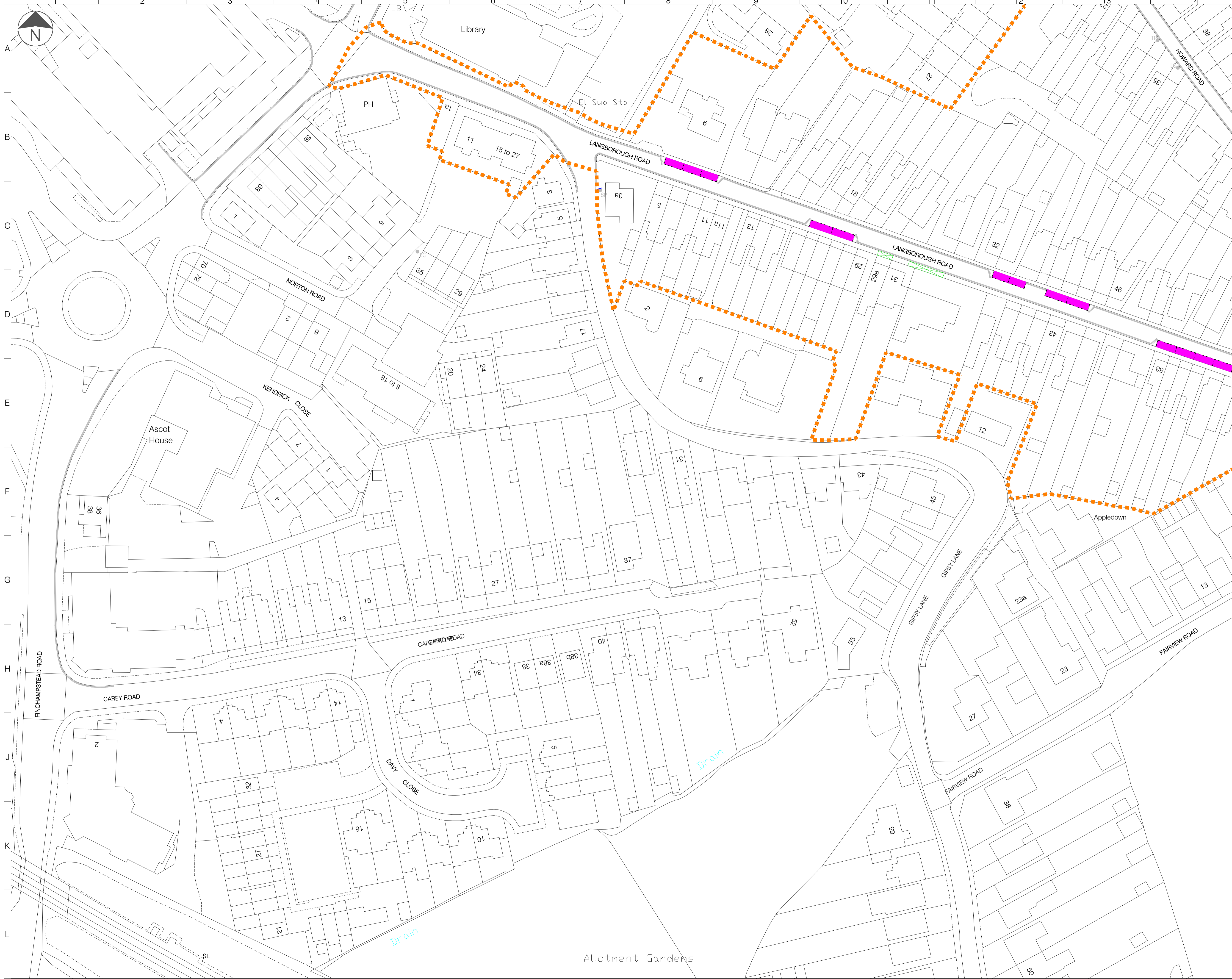
**FOR APPROVAL**

---

Drawn	Designed	Date	Scale	Size
RB	RB	NOV	1:500	A1

---

Drawing No.	Rev
1000009373-2-9001-WOKINGHAM-15	2



### LEGEND

- - - Proposed Zone W1 Boundary
- - - Proposed Zone W2 Boundary
- - - Proposed Zone W3 Boundary
- - - Proposed Zone W4 Boundary
- - - Proposed Zone W5 Boundary
- - - Proposed Zone W6 Boundary
- - - Proposed Zone W7 Boundary
- Private Road
- Existing Single / Double Yellow Line
- Proposed Single / Double Yellow Line
- Existing Single / Double Yellow Line to be Removed
- Existing Keep Clear at Entrance Marking
- Existing Keep Clear at Entrance Marking to be Removed
- Existing Parking Bay
- Proposed Parking Bay
- Existing Parking Bay to be Removed
- Existing Bus Stop/Stand
- Existing Dropped Kerb
- Existing Bollard
- Existing Lamp Column
- Existing Sign/Post
- Existing Sign - Remove to Store for Re-Use
- Proposed Sign/Post
- Existing Disabled Bay
- Proposed Disabled Bay
- Proposed Resident Permit Holders Only (operating At All Times)
- Proposed Shared - Mon - Sun (8am-10pm) - Resident Permit Holder only or 30 mins No return within 30mins
- Proposed Shared - Mon - Sun (8am-10pm) - Resident Permit Holder only or 1 hour No return within 1 hour
- Proposed Shared - Mon - Sun (8am-10pm) - Resident Permit Holder only or 2 hours No return within 1 hour
- Mon - Sun (8am - 10pm) 30 min No return within 30 min
- Proposed Permit Parking Area At any time
- Existing Electric Vehicles Only (Max stay 4 hours)

- NOTES:**
1. Do not scale from this drawing.
  2. All dimensions are in metres unless otherwise specified.
  3. Background survey information supplied by others. See original survey plans for details.
  4. This drawing is to be read in conjunction with all drawings and documents related to the project.
  5. While relevant to drawings of this type, some items in this legend may not be included in this series of drawings.

Rev	Date	Description	Drn	Chk	App
2	16/12/2025	For approval	DW	OK	OK
1	06/12/2024	Work in progress	RB	SM	OK
0	08/11/2024	Work in progress	RB	DW	OK



Client  
WOKINGHAM BOROUGH COUNCIL  
PARKING REVIEW

Drawing Title  
MAP TILE REFERENCE  
W16 - Revision 0

Drawing Status  
**FOR APPROVAL**

Drawn	Designed	Date	Scale	Size
RB	RB	NOV	1:500	A1

Drawing No.	Rev
1000009373-2-9001-WOKINGHAM-16	2



### LEGEND

- - - - Proposed Zone W1 Boundary
- - - - Proposed Zone W2 Boundary
- - - - Proposed Zone W3 Boundary
- - - - Proposed Zone W4 Boundary
- - - - Proposed Zone W5 Boundary
- - - - Proposed Zone W6 Boundary
- - - - Proposed Zone W7 Boundary
- Private Road
- Existing Single / Double Yellow Line
- Proposed Single / Double Yellow Line
- Existing Single / Double Yellow Line to be Removed
- Existing Keep Clear at Entrance Marking
- Existing Keep Clear at Entrance Marking to be Removed
- Existing Parking Bay
- Proposed Parking Bay
- Existing Parking Bay to be Removed
- Existing Bus Stop/Stand
- Existing Dropped Kerb
- Existing Bollard
- Existing Lamp Column
- Existing Sign/Post
- Existing Sign - Remove to Store for Re-Use
- Proposed Sign/Post
- Existing Disabled Bay
- Proposed Disabled Bay
- Proposed Resident Permit Holders Only (operating At All Times)
- Proposed Shared - Mon - Sun (8am-10pm) - Resident Permit Holder only or 30 mins No return within 30mins
- Proposed Shared - Mon - Sun (8am-10pm) - Resident Permit Holder only or 1 hour No return within 1 hour
- Proposed Shared - Mon - Sun (8am-10pm) - Resident Permit Holder only or 2 hours No return within 1 hour
- Mon - Sun (8am - 10pm) 30 min No return within 30 min
- Proposed Permit Parking Area At any time
- Existing Electric Vehicles Only (Max stay 4 hours)

- NOTES:**
1. Do not scale from this drawing.
  2. All dimensions are in metres unless otherwise specified.
  3. Background survey information supplied by others. See original survey plans for details.
  4. This drawing is to be read in conjunction with all drawings and documents related to the project.
  5. While relevant to drawings of this type, some items in this legend may not be included in this series of drawings.

Rev	Date	Description	Drn	Chk	App
2	16/12/2025	For approval	DW	OK	OK
1	06/12/2024	Work in progress	RB	SM	OK
0	08/11/2024	Work in progress	RB	DW	OK

**PROJECT CENTRE**

www.marstonholdings.co.uk/projectcentre

Client

**WOKINGHAM BOROUGH COUNCIL**

Project

WOKINGHAM BOROUGH COUNCIL  
PARKING REVIEW

Drawing Title

MAP TILE REFERENCE  
W17 - Revision 0

Drawing Status

**FOR APPROVAL**

Drawn	Designed	Date	Scale	Size
RB	RB	NOV	1:500	A1
Drawing No.				Rev
1000009373-2-9001-WOKINGHAM-17				2