

LEGEND

- Proposed Boundary Line
- Private Road
- Existing Single / Double Yellow Line
- Proposed Single / Double Yellow Line
- Existing Single / Double Yellow Line to be Removed
- Existing Keep Clear at Entrance Marking
- Existing Keep Clear at Entrance Marking to be Removed
- Existing Parking Bay
- Proposed Parking Bay
- Existing Parking Bay to be Removed
- Existing Bus Stop/Stand
- Existing Dropped Kerb
- Existing Bollard
- Existing Lamp Column
- Existing Sign/Post
- Existing Sign - Remove to Store for Re-Use
- Proposed Sign/Post
- Existing Disabled Bay
- Proposed Disabled Bay
- Proposed Resident Permit Holders Only (operating At All Times)
- Proposed Shared - Mon - Sun (8am-10pm) - Resident Permit Holder only or 30 mins No return within 30mins
- Proposed Shared - Mon - Sun (8am-10pm) - Resident Permit Holder only or 1 hour No return within 1 hour
- Proposed Shared - Mon - Sun (8am-10pm) - Resident Permit Holder only or 2 hours No return within 1 hour
- Proposed Shared - Mon - Sun (8am-10pm) - Resident Permit Holder only or 4 hours No return within 1 hour
- Mon - Sun (8am - 10pm) 30 min No return within 30 min
- Mon - Sun (8am-10pm) 30 min No Return within 1 hour
- Proposed Permit Parking Area
- At any time
- Existing Electric Vehicles Only (Max stay 4 hours)

- NOTES:
- Do not scale from this drawing.
 - All dimensions are in metres unless otherwise specified.
 - Background survey information supplied by others. See original survey plans for details.
 - This drawing is to be read in conjunction with all drawings and documents related to the project.
 - While relevant to drawings of this type, some items in this legend may not be included in this series of drawings.


Rev	Date	Description	Dwn	Chk	App
2	16/12/2025	For approval	DW	OK	OK
1	06/12/2024	Work in progress	RB	SM	OK
0	08/11/2024	Work in progress	RB	DW	OK



PROJECT CENTRE

www.marstonholdings.co.uk/projectcentre

Client



WOKINGHAM BOROUGH COUNCIL

Project

WOKINGHAM BOROUGH COUNCIL PARKING REVIEW

Drawing Title

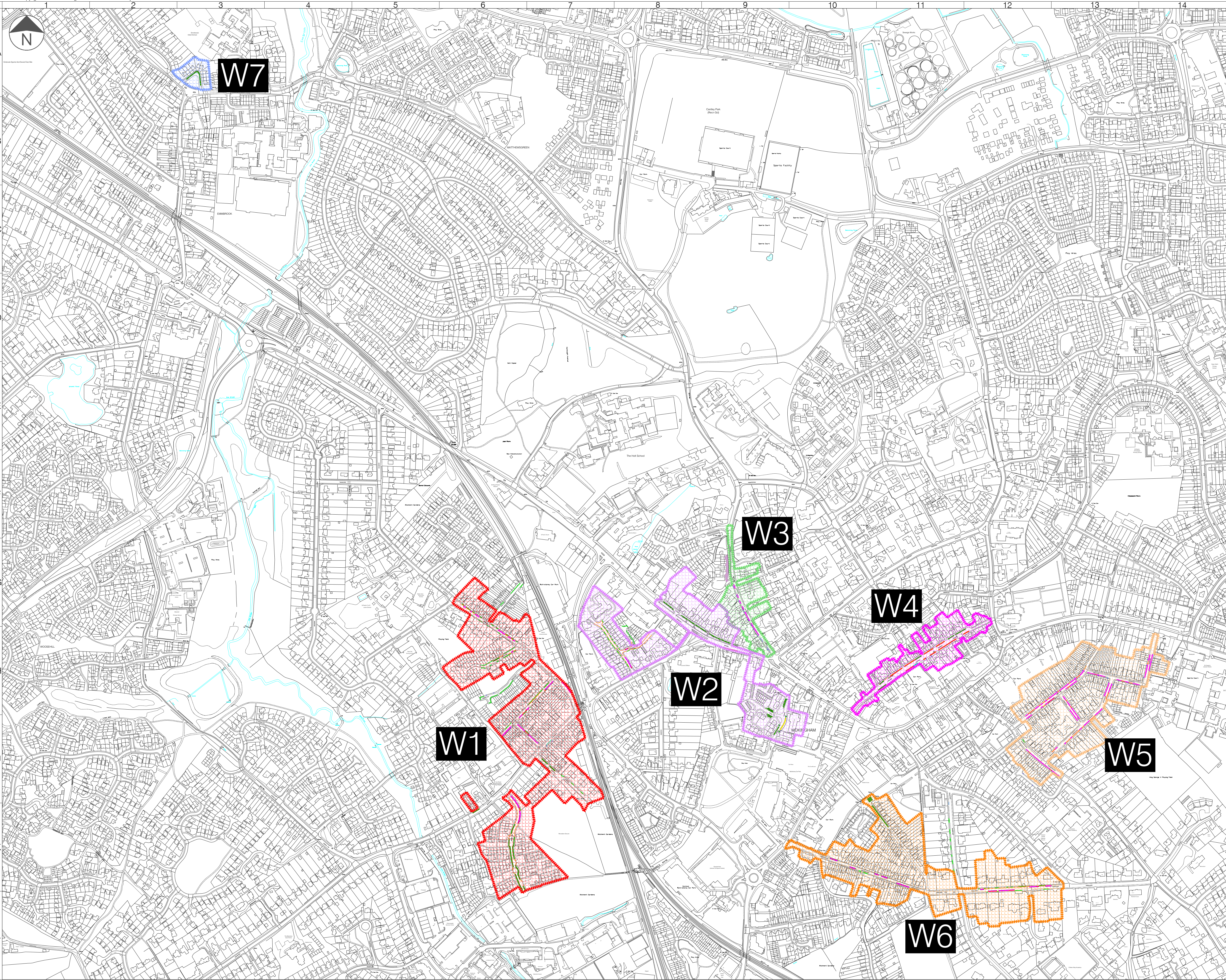
WOKINGHAM AREA SHEET OVERVIEW

Drawing Status

FOR APPROVAL

Drawn	Designed	Date	Scale	Size
RB	RB	NOV	N.T.S.	A1

Drawing No.	Rev
1000009373-2-9001-WOKINGHAM 2-SHEET OVERVIEW	2



LEGEND

- Proposed Zone W1 Boundary
- Proposed Zone W2 Boundary
- Proposed Zone W3 Boundary
- Proposed Zone W4 Boundary
- Proposed Zone W5 Boundary
- Proposed Zone W6 Boundary
- Proposed Zone W7 Boundary
- Private Road
- Existing Single / Double Yellow Line
- Proposed Single / Double Yellow Line
- Existing Single / Double Yellow Line to be Removed
- Existing Keep Clear at Entrance Marking
- Existing Keep Clear at Entrance Marking to be Removed
- Existing Parking Bay
- Proposed Parking Bay
- Existing Parking Bay to be Removed
- Existing Bus Stop/Stand
- Existing Dropped Kerb
- Existing Bollard
- Existing Lamp Column
- Existing Sign/Post
- Existing Sign - Remove to Store for Re-Use
- Proposed Sign/Post
- Existing Disabled Bay
- Proposed Disabled Bay
- Proposed Resident Permit Holders Only (operating At All Times)
- Proposed Shared - Mon - Sun (8am-10pm) - Resident Permit Holder only or 30 mins No return within 30mins
- Proposed Shared - Mon - Sun (8am-10pm) - Resident Permit Holder only or 1 hour No return within 1 hour
- Proposed Shared - Mon - Sun (8am-10pm) - Resident Permit Holder only or 2 hours No return within 1 hour
- Mon - Sun (8am - 10pm) 30 min No return within 30 min
- Proposed Permit Parking Area At any time
- Existing Electric Vehicles Only (Max stay 4 hours)

- NOTES:
1. Do not scale from this drawing.
 2. All dimensions are in metres unless otherwise specified.
 3. Background survey information supplied by others. See original survey plans for details.
 4. This drawing is to be read in conjunction with all drawings and documents related to the project.
 5. While relevant to drawings of this type, some items in this legend may not be included in this series of drawings.

Rev	Date	Description	Dwn	Chk	App
2	16/12/2025	For approval	DW	OK	OK
1	06/12/2024	Work in progress	RB	SM	OK
0	08/11/2024	Work in progress	RB	DW	OK

PROJECT CENTRE

www.marstonholdings.co.uk/projectcentre

Client

WOKINGHAM BOROUGH COUNCIL

Project

WOKINGHAM BOROUGH COUNCIL
PARKING REVIEW

Drawing Title

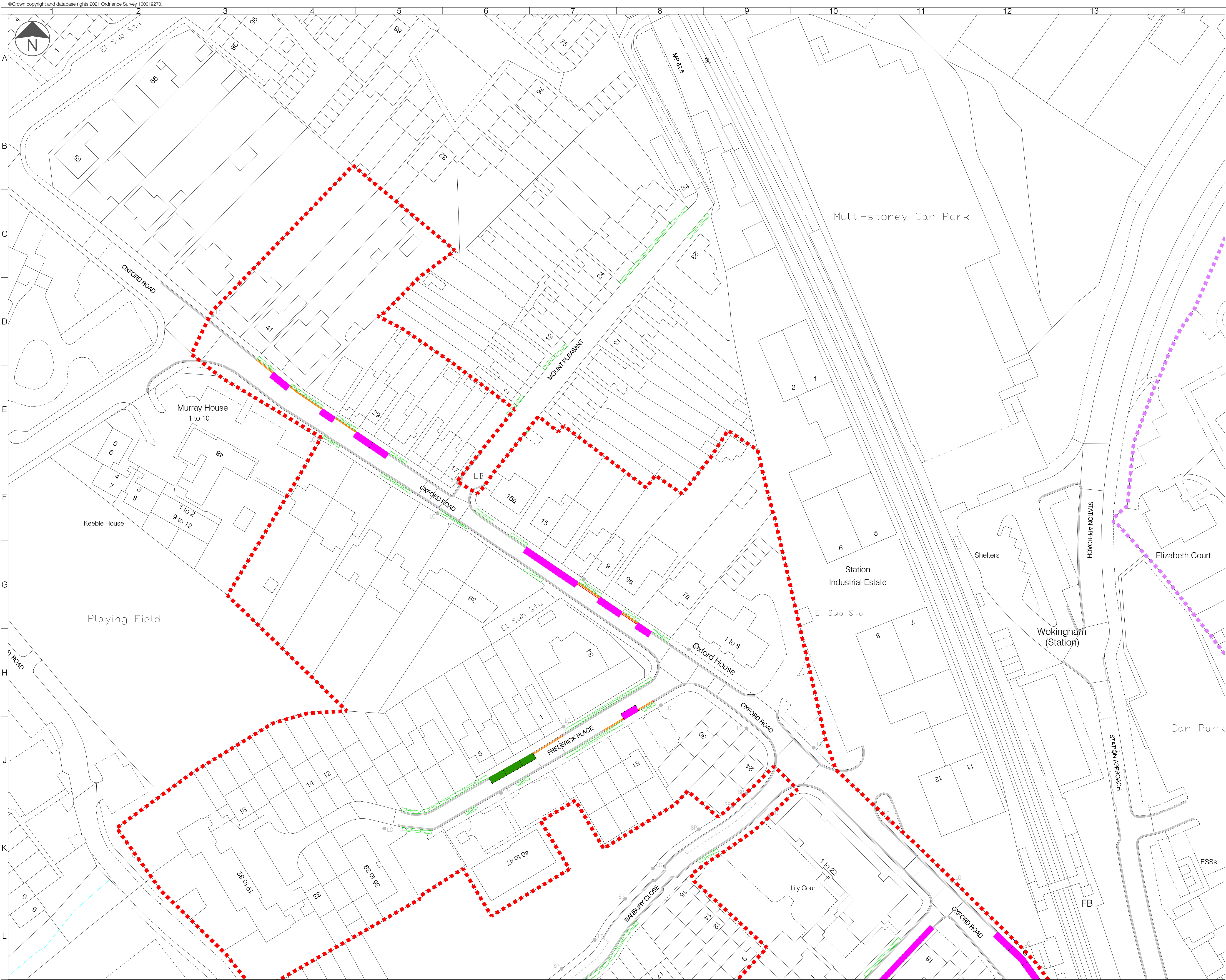
WOKINGHAM AREA
ZONE OVERVIEW

Drawing Status

FOR APPROVAL

Drawn	Designed	Date	Scale	Size
RB	RB	NOV	N.T.S.	A1

Drawing No.	Rev
1000009373-2-9001-WOKINGHAM 2-ZONE OVERVIEW	2



LEGEND

Proposed Zone W1 Boundary

Proposed Zone W2 Boundary

Proposed Zone W3 Boundary

Proposed Zone W4 Boundary

Proposed Zone W5 Boundary

Proposed Zone W6 Boundary

Proposed Zone W7 Boundary

Private Road

Existing Single / Double Yellow Line

Proposed Single / Double Yellow Line

Existing Single / Double Yellow Line to be Removedd

Existing Keep Clear at Entrance Marking

Existing Keep Clear at Entrance Marking to be Removed

Existing Parking Bay

Proposed Parking Bay

Existing Parking Bay to be Removed

Existing Bus Stop/Stand

Existing Dropped Kerb

B

Existing Bollard

LC

Existing Lamp Column

SP

Existing Sign/Post

Existing Sign - Remove to Store for Re-Use

Proposed Sign/Post

Existing Disabled Bay

Proposed Disabled Bay

Proposed Resident Permit Holders Only (operating At All Times)

Proposed Shared - Mon - Sun (8am-10pm) - Resident Permit Holder only or 30 mins No return within 30mins

Proposed Shared - Mon - Sun (8am-10pm) - Resident Permit Holder only or 1 hour No return within 1 hour

Proposed Shared - Mon - Sun (8am-10pm) - Resident Permit Holder only or 2 hours No return within 1 hour

Mon - Sun (8am - 10pm) 30 min No return within 30 min

Proposed Permit Parking Area At any time

Existing Electric Vehicles Only (Max stay 4 hours)

NOTES:

1. Do not scale from this drawing.

2. All dimensions are in metres unless otherwise specified.

3. Background survey information supplied by others. See original survey plans for details.

4. This drawing is to be read in conjunction with all drawings and documents related to the project.


5. While relevant to drawings of this type, some items in this legend may not be included in this series of drawings.

2	16/12/2025	For approval	DW	OK	OK
1	06/12/2024	Work in progress	RB	SM	OK
0	08/11/2024	Work in progress	RB	DW	OK
Rev	Date	Description	Drm	Chk	App
This drawing has been specifically prepared to meet the requirements of the named client and may contain design and innovative features which differ from conventional design standards.					

PROJECT CENTRE

www.marstonholdings.co.uk/projectcentre

Client



WOKINGHAM BOROUGH COUNCIL

Project

WOKINGHAM BOROUGH COUNCIL PARKING REVIEW

Drawing Title

MAP TILE REFERENCE
W01 - Revision 0

Drawing Status

FOR APPROVAL

Drawn

Designed

Date

Scale

Size

RB

RB

NOV

1:500

A1

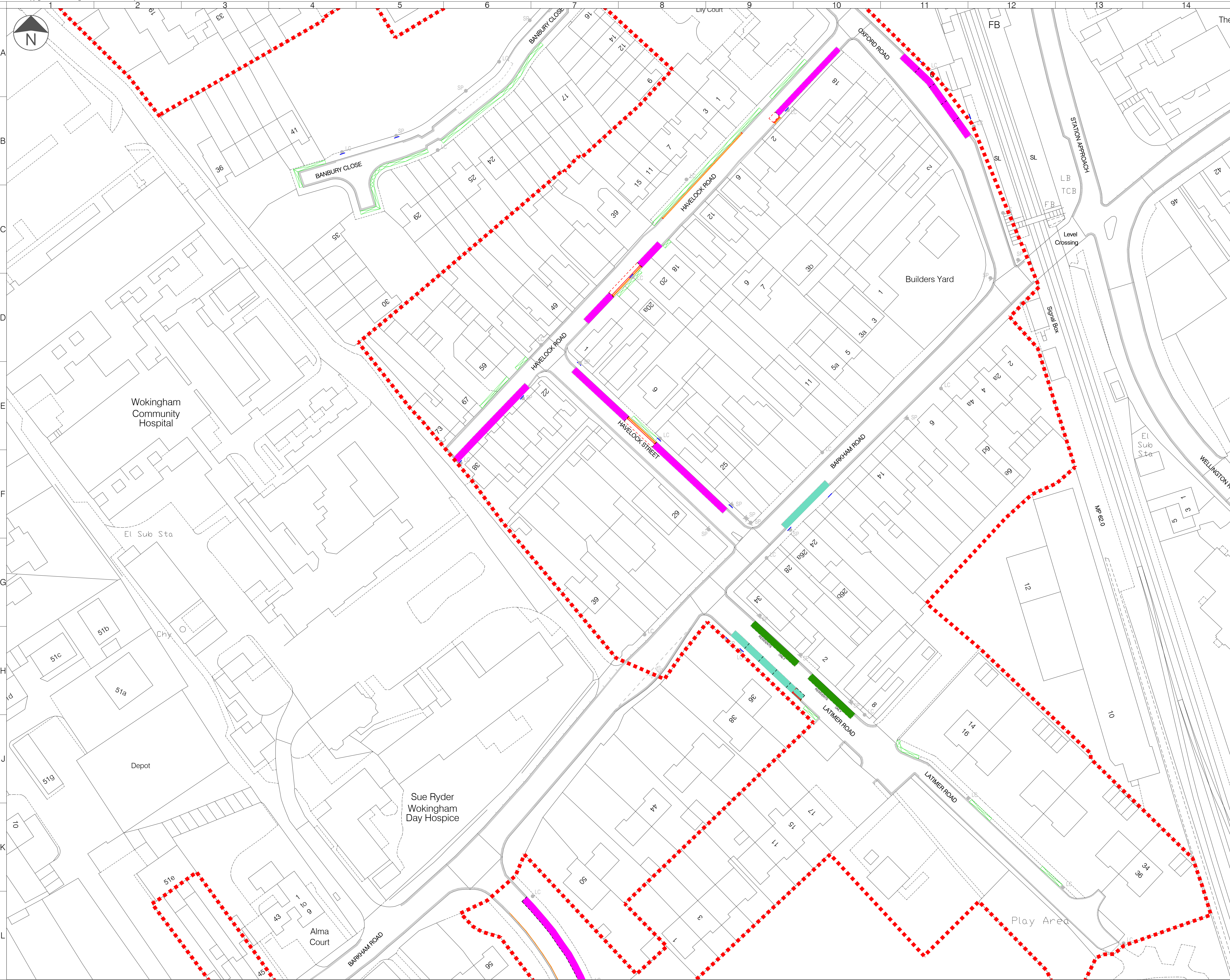
Drawing No.

Rev

1000009373-2-9001-WOKINGHAM 2-01

2

G:\Project Centre\Project-BST\1000009373 - Wokingham Parking Programme Support\2 Project Delivery\6 CAD\2 Drawing\1000009373-2-9001-WOKINGHAM 2.dwg



LEGEND

- Proposed Zone W1 Boundary
- Proposed Zone W2 Boundary
- Proposed Zone W3 Boundary
- Proposed Zone W4 Boundary
- Proposed Zone W5 Boundary
- Proposed Zone W6 Boundary
- Proposed Zone W7 Boundary
- Private Road
- Existing Single / Double Yellow Line
- Proposed Single / Double Yellow Line
- Existing Single / Double Yellow Line to be Removed
- Existing Keep Clear at Entrance Marking
- Existing Keep Clear at Entrance Marking to be Removed
- Existing Parking Bay
- Proposed Parking Bay
- Existing Parking Bay to be Removed
- Existing Bus Stop/Stand
- Existing Dropped Kerb
- Existing Bollard
- Existing Lamp Column
- Existing Sign/Post
- Existing Sign - Remove to Store for Re-Use
- Proposed Sign/Post
- Existing Disabled Bay
- Proposed Disabled Bay
- Proposed Resident Permit Holders Only (operating At All Times)
- Proposed Shared - Mon - Sun (8am-10pm) - Resident Permit Holder only or 30 mins No return within 30mins
- Proposed Shared - Mon - Sun (8am-10pm) - Resident Permit Holder only or 1 hour No return within 1 hour
- Proposed Shared - Mon - Sun (8am-10pm) - Resident Permit Holder only or 2 hours No return within 1 hour
- Mon - Sun (8am - 10pm) 30 min No return within 30 min
- Proposed Permit Parking Area At any time
- Existing Electric Vehicles Only (Max stay 4 hours)


- NOTES:
- Do not scale from this drawing.
 - All dimensions are in metres unless otherwise specified.
 - Background survey information supplied by others. See original survey plans for details.
 - This drawing is to be read in conjunction with all drawings and documents related to the project.
 - While relevant to drawings of this type, some items in this legend may not be included in this series of drawings.

Rev	Date	Description	Drm	Chk	App
2	16/12/2025	For approval	DW	OK	OK
1	06/12/2024	Work in progress	RB	SM	OK
0	08/11/2024	Work in progress	RB	DW	OK

PROJECT CENTRE

www.marstonholdings.co.uk/projectcentre

Client



**WOKINGHAM
BOROUGH COUNCIL**

Project

WOKINGHAM BOROUGH COUNCIL
PARKING REVIEW

Drawing Title

MAP TILE REFERENCE
W02 - Revision 0

Drawing Status

FOR APPROVAL

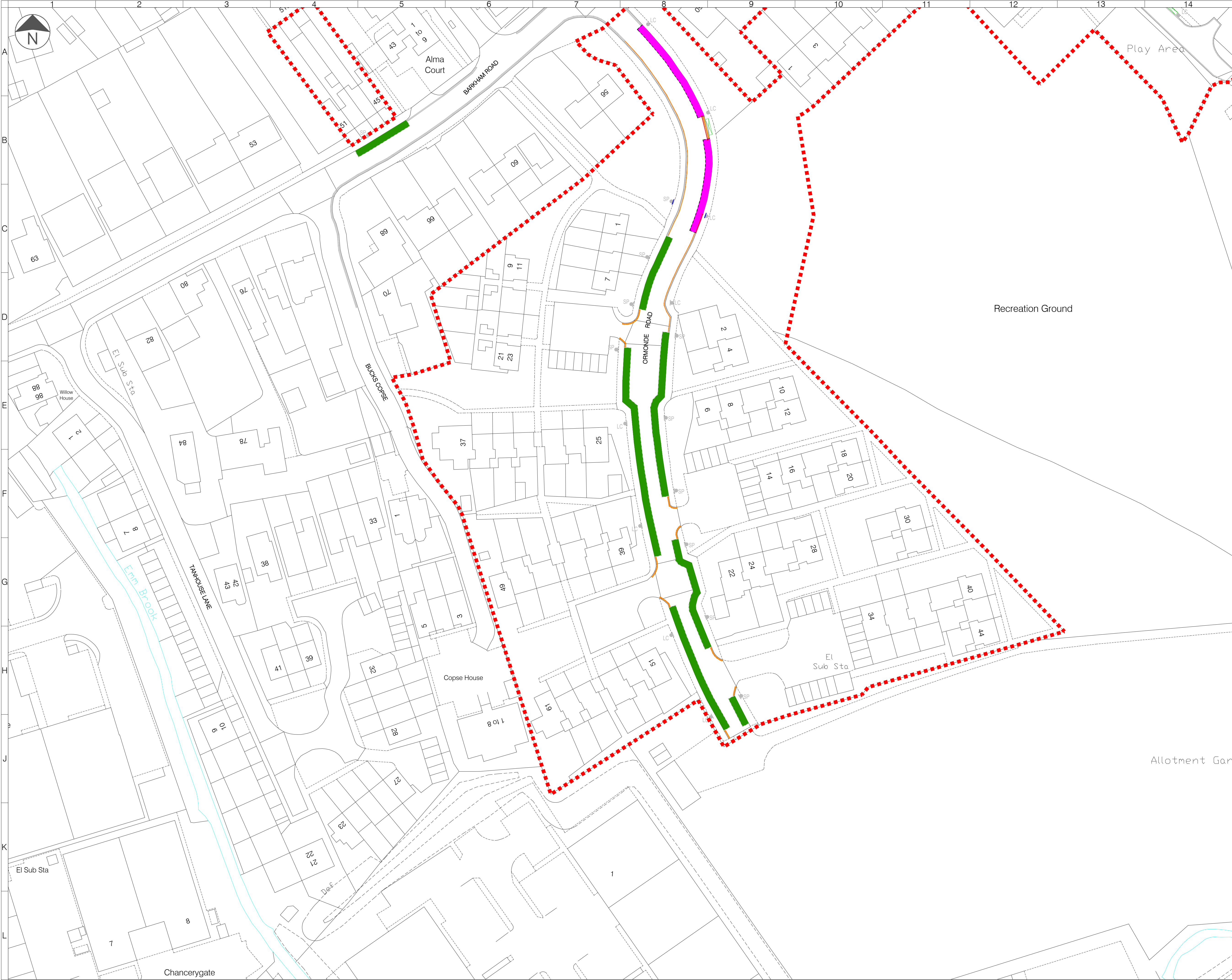
Drawn	Designed	Date	Scale	Size
RB	RB	NOV	1:500	A1

Drawing No.

1000009373-2-9001-WOKINGHAM 2-02

Rev

2



LEGEND

- Proposed Zone W1 Boundary
- Proposed Zone W2 Boundary
- Proposed Zone W3 Boundary
- Proposed Zone W4 Boundary
- Proposed Zone W5 Boundary
- Proposed Zone W6 Boundary
- Proposed Zone W7 Boundary
- Private Road
- Existing Single / Double Yellow Line
- Proposed Single / Double Yellow Line
- Existing Single / Double Yellow Line to be Removed
- Existing Keep Clear at Entrance Marking
- Existing Keep Clear at Entrance Marking to be Removed
- Existing Parking Bay
- Proposed Parking Bay
- Existing Parking Bay to be Removed
- Existing Bus Stop/Stand
- Existing Dropped Kerb
- Existing Bollard
- Existing Lamp Column
- Existing Sign/Post
- Existing Sign - Remove to Store for Re-Use
- Proposed Sign/Post
- Existing Disabled Bay
- Proposed Disabled Bay
- Proposed Resident Permit Holders Only (operating At All Times)
- Proposed Shared - Mon - Sun (8am-10pm) - Resident Permit Holder only or 30 mins No return within 30mins
- Proposed Shared - Mon - Sun (8am-10pm) - Resident Permit Holder only or 1 hour No return within 1 hour
- Proposed Shared - Mon - Sun (8am-10pm) - Resident Permit Holder only or 2 hours No return within 1 hour
- Mon - Sun (8am - 10pm) 30 min No return within 30 min
- Proposed Permit Parking Area At any time
- Existing Electric Vehicles Only (Max stay 4 hours)

- NOTES:
- Do not scale from this drawing.
 - All dimensions are in metres unless otherwise specified.
 - Background survey information supplied by others. See original survey plans for details.
 - This drawing is to be read in conjunction with all drawings and documents related to the project.
 - While relevant to drawings of this type, some items in this legend may not be included in this series of drawings.

Rev	Date	Description	Dwn	Chk	App
2	16/12/2025	For approval	DW	OK	OK
1	06/12/2024	Work in progress	RB	SM	OK
0	08/11/2024	Work in progress	RB	DW	OK

www.marstonholdings.co.uk/projectcentre

Client

Project

WOKINGHAM BOROUGH COUNCIL
PARKING REVIEW

Drawing Title

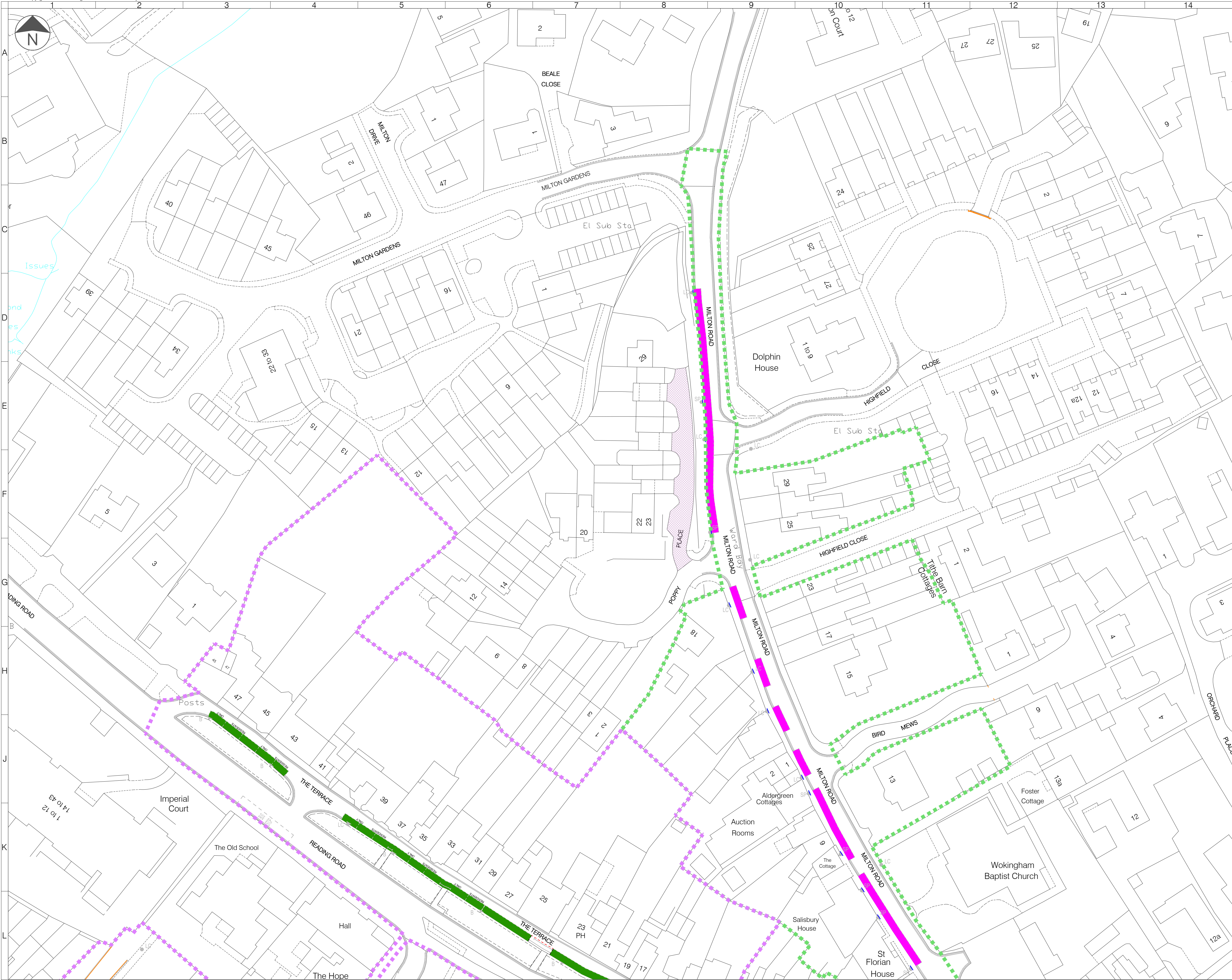
MAP TILE REFERENCE
W03 - Revision 0

Drawing Status

FOR APPROVAL

Drawn	Designed	Date	Scale	Size
RB	RB	NOV	1:500	A1

Drawing No.	Rev
1000009373-2-9001-WOKINGHAM 2-03	2



LEGEND

- Proposed Zone W1 Boundary
- Proposed Zone W2 Boundary
- Proposed Zone W3 Boundary
- Proposed Zone W4 Boundary
- Proposed Zone W5 Boundary
- Proposed Zone W6 Boundary
- Proposed Zone W7 Boundary
- Private Road
- Existing Single / Double Yellow Line
- Proposed Single / Double Yellow Line
- Existing Single / Double Yellow Line to be Removed
- Existing Keep Clear at Entrance Marking
- Existing Keep Clear at Entrance Marking to be Removed
- Existing Parking Bay
- Proposed Parking Bay
- Existing Parking Bay to be Removed
- Existing Bus Stop/Stand
- Existing Dropped Kerb
- Existing Bollard
- Existing Lamp Column
- Existing Sign/Post
- Existing Sign - Remove to Store for Re-Use
- Proposed Sign/Post
- Existing Disabled Bay
- Proposed Disabled Bay
- Proposed Resident Permit Holders Only (operating At All Times)
- Proposed Shared - Mon - Sun (8am-10pm) - Resident Permit Holder only or 30 mins No return within 30mins
- Proposed Shared - Mon - Sun (8am-10pm) - Resident Permit Holder only or 1 hour No return within 1 hour
- Proposed Shared - Mon - Sun (8am-10pm) - Resident Permit Holder only or 2 hours No return within 1 hour
- Mon - Sun (8am - 10pm) 30 min No return within 30 min
- Proposed Permit Parking Area At any time
- Existing Electric Vehicles Only (Max stay 4 hours)

- NOTES:
1. Do not scale from this drawing.
 2. All dimensions are in metres unless otherwise specified.
 3. Background survey information supplied by others. See original survey plans for details.
 4. This drawing is to be read in conjunction with all drawings and documents related to the project.
 5. While relevant to drawings of this type, some items in this legend may not be included in this series of drawings.

Rev	Date	Description	Drm	Chk	App
2	16/12/2025	For approval	DW	OK	OK
1	06/12/2024	Work in progress	RB	SM	OK
0	08/11/2024	Work in progress	RB	DW	OK

www.marstonholdings.co.uk/projectcentre

Client

WOKINGHAM BOROUGH COUNCIL

Project

WOKINGHAM BOROUGH COUNCIL
PARKING REVIEW

Drawing Title

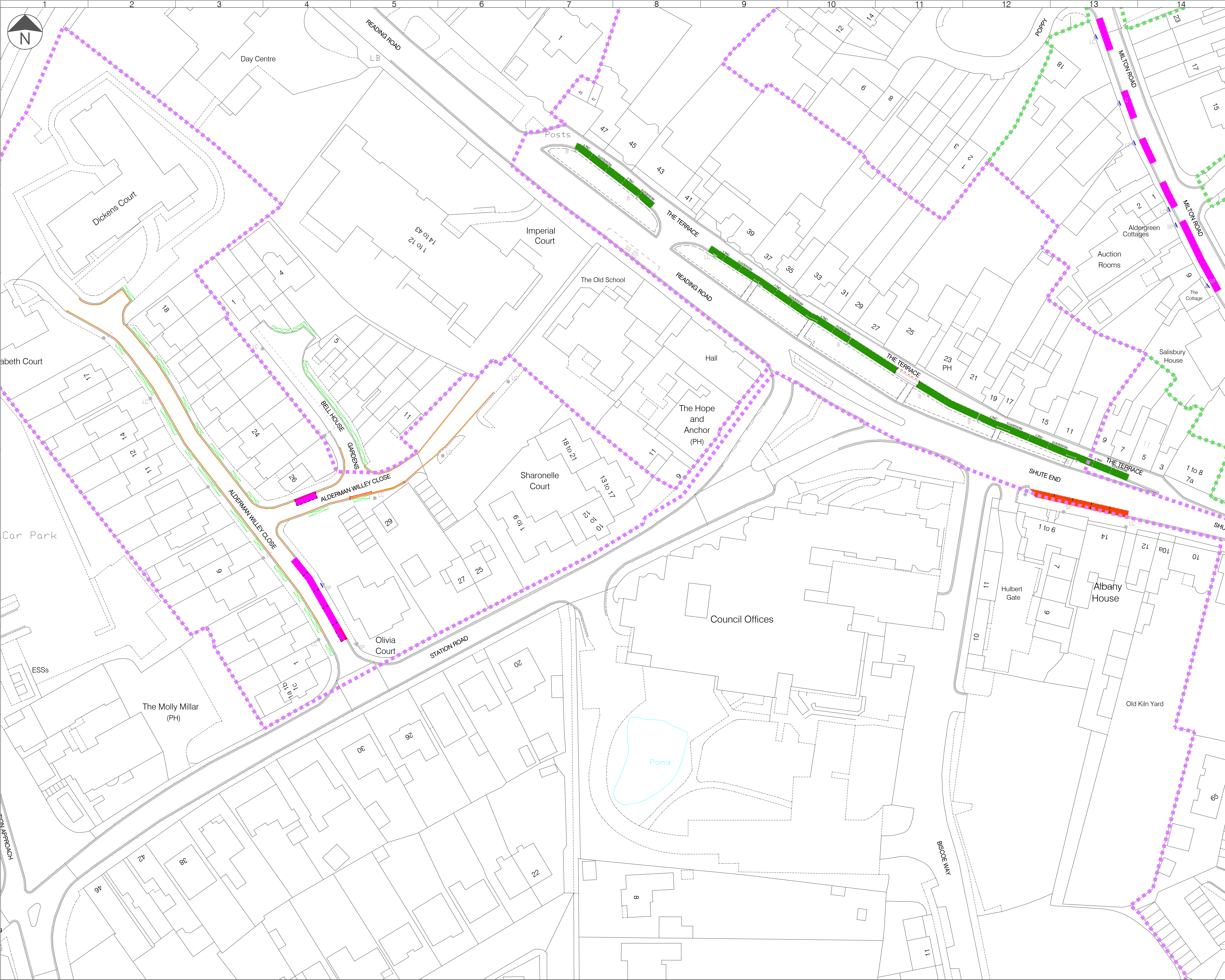
MAP TILE REFERENCE
W04 - Revision 0

Drawing Status

FOR APPROVAL

Drawn	Designed	Date	Scale	Size
RB	RB	NOV	1:500	A1

Drawing No.	Rev
1000009373-2-9001-WOKINGHAM 2-04	2



LEGEND

- Proposed Zone W1 Boundary
- Proposed Zone W2 Boundary
- Proposed Zone W3 Boundary
- Proposed Zone W4 Boundary
- Proposed Zone W5 Boundary
- Proposed Zone W6 Boundary
- Proposed Zone W7 Boundary
- Private Road
- Existing Single / Double Yellow Line
- Proposed Single / Double Yellow Line
- Existing Single / Double Yellow Line to be Removed
- Existing Keep Clear at Entrance Marking
- Existing Keep Clear at Entrance Marking to be Removed
- Existing Parking Bay
- Proposed Parking Bay
- Existing Parking Bay to be Removed
- Existing Bus Stop/Stand
- Existing Dropped Kerb
- Existing Bollard
- Existing Lamp Column
- Existing Sign/Post
- Existing Sign - Remove to Store for Re-Use
- Proposed Sign/Post
- Existing Disabled Bay
- Proposed Disabled Bay
- Proposed Resident Permit Holders Only (operating At All Times)
- Proposed Shared - Mon - Sun (8am-10pm) - Resident Permit Holder only or 30 mins No return within 30mins
- Proposed Shared - Mon - Sun (8am-10pm) - Resident Permit Holder only or 1 hour No return within 1 hour
- Proposed Shared - Mon - Sun (8am-10pm) - Resident Permit Holder only or 2 hours No return within 1 hour
- Mon - Sun (8am - 10pm) 30 min No return within 30 min
- Proposed Permit Parking Area At any time
- Existing Electric Vehicles Only (Max stay 4 hours)

- NOTES:
1. Do not scale from this drawing.
 2. All dimensions are in metres unless otherwise specified.
 3. Background survey information supplied by others. See original survey plans for details.
 4. This drawing is to be read in conjunction with all drawings and documents related to the project.
 5. While relevant to drawings of this type, some items in this legend may not be included in this series of drawings.

Rev	Date	Description	Drm	Chk	App
2	16/12/2025	For approval	DW	OK	OK
1	06/12/2024	Work in progress	RB	SM	OK
0	08/11/2024	Work in progress	RB	DW	OK

www.marstonholdings.co.uk/projectcentre

Client

WOKINGHAM BOROUGH COUNCIL

Project

WOKINGHAM BOROUGH COUNCIL
PARKING REVIEW

Drawing Title

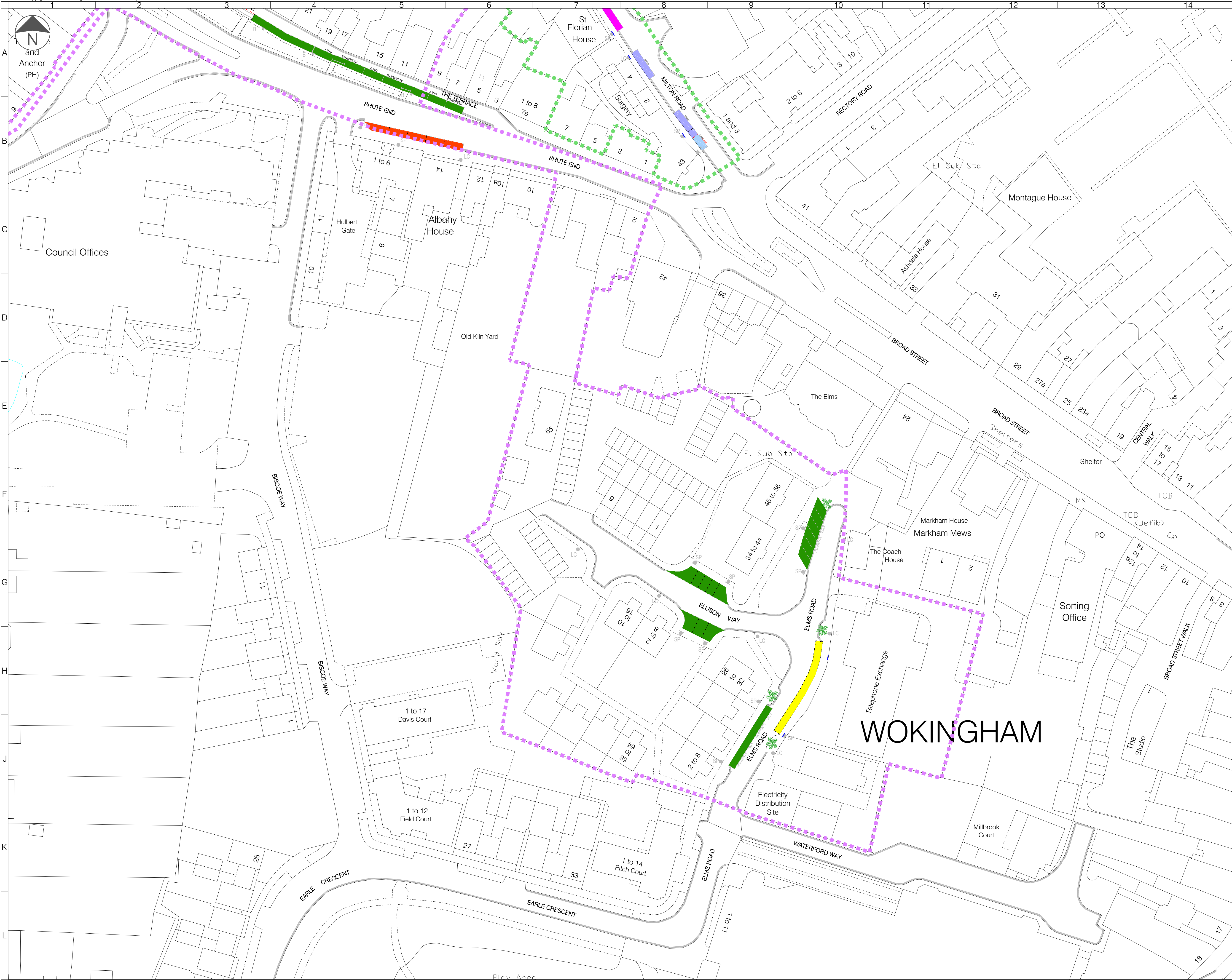
MAP TILE REFERENCE
W05 - Revision 0

Drawing Status

FOR APPROVAL

Drawn	Designed	Date	Scale	Size
RB	RB	NOV	1:500	A1

Drawing No.	Rev
1000009373-2-9001-WOKINGHAM 2-05	2



LEGEND

- Proposed Zone W1 Boundary
- Proposed Zone W2 Boundary
- Proposed Zone W3 Boundary
- Proposed Zone W4 Boundary
- Proposed Zone W5 Boundary
- Proposed Zone W6 Boundary
- Proposed Zone W7 Boundary
- Private Road
- Existing Single / Double Yellow Line
- Proposed Single / Double Yellow Line
- Existing Single / Double Yellow Line to be Removed
- Existing Keep Clear at Entrance Marking
- Existing Keep Clear at Entrance Marking to be Removed
- Existing Parking Bay
- Proposed Parking Bay
- Existing Parking Bay to be Removed
- Existing Bus Stop/Stand
- Existing Dropped Kerb
- Existing Bollard
- Existing Lamp Column
- Existing Sign/Post
- Existing Sign - Remove to Store for Re-Use
- Proposed Sign/Post
- Existing Disabled Bay
- Proposed Disabled Bay
- Proposed Resident Permit Holders Only (operating At All Times)
- Proposed Shared - Mon - Sun (8am-10pm) - Resident Permit Holder only or 30 mins No return within 30mins
- Proposed Shared - Mon - Sun (8am-10pm) - Resident Permit Holder only or 1 hour No return within 1 hour
- Proposed Shared - Mon - Sun (8am-10pm) - Resident Permit Holder only or 2 hours No return within 1 hour
- Proposed Shared - Mon - Sun (8am - 10pm) 30 min No return within 30 min
- Proposed Permit Parking Area At any time
- Existing Electric Vehicles Only (Max stay 4 hours)


- NOTES:
- Do not scale from this drawing.
 - All dimensions are in metres unless otherwise specified.
 - Background survey information supplied by others. See original survey plans for details.
 - This drawing is to be read in conjunction with all drawings and documents related to the project.
 - While relevant to drawings of this type, some items in this legend may not be included in this series of drawings.

Rev	Date	Description	Drm	Chk	App
2	16/12/2025	For approval	DW	OK	OK
1	06/12/2024	Work in progress	RB	SM	OK
0	08/11/2024	Work in progress	RB	DW	OK



www.marstonholdings.co.uk/projectcentre

Client



**WOKINGHAM
BOROUGH COUNCIL**

Project

WOKINGHAM BOROUGH COUNCIL
PARKING REVIEW

Drawing Title

MAP TILE REFERENCE
W06 - Revision 0

Drawing Status

FOR APPROVAL

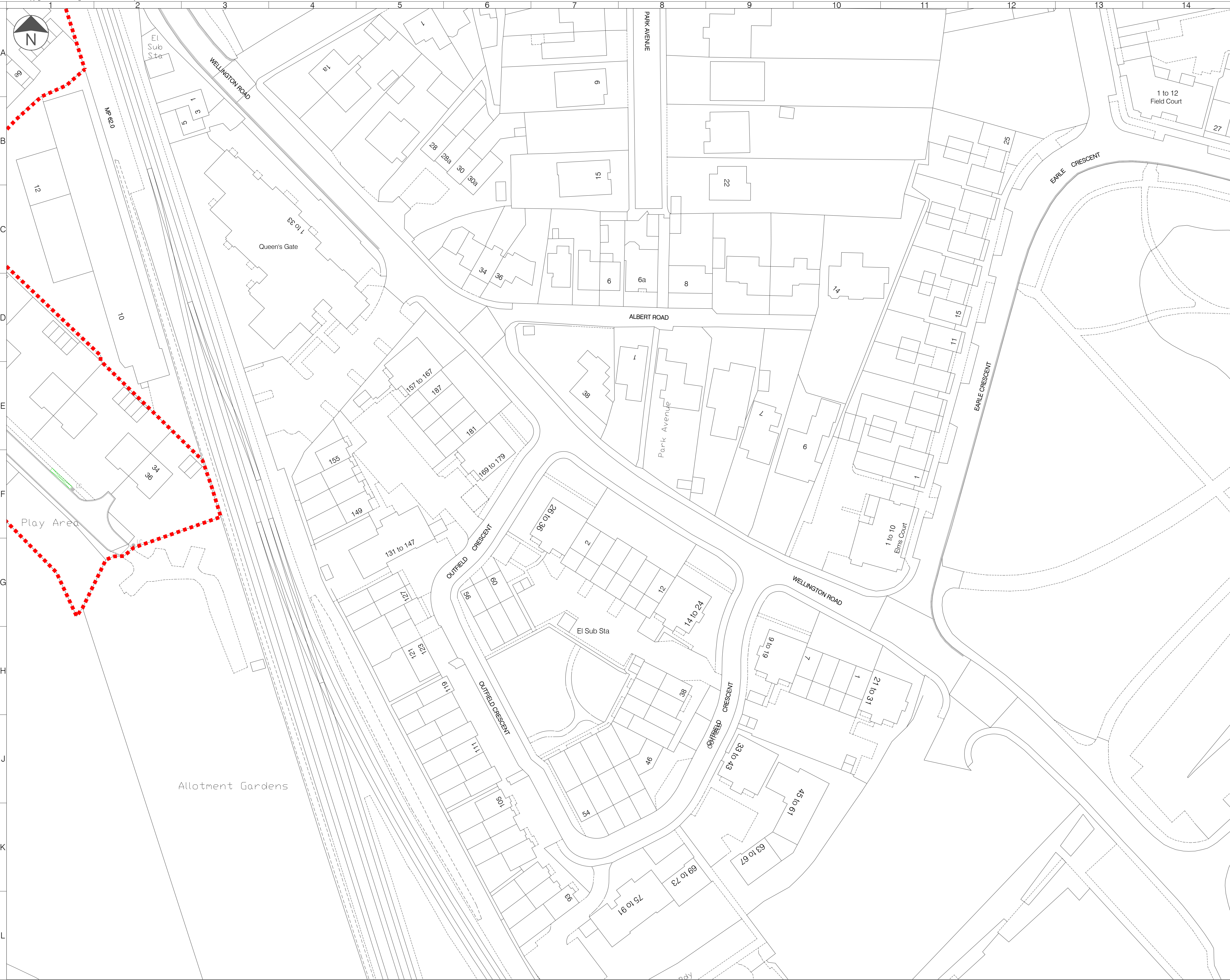
Drawn	Designed	Date	Scale	Size
RB	RB	NOV	1:500	A1

Drawing No.

Rev

1000009373-2-9001-WOKINGHAM 2-06

2



LEGEND

- Proposed Zone W1 Boundary
- Proposed Zone W2 Boundary
- Proposed Zone W3 Boundary
- Proposed Zone W4 Boundary
- Proposed Zone W5 Boundary
- Proposed Zone W6 Boundary
- Proposed Zone W7 Boundary
- Private Road
- Existing Single / Double Yellow Line
- Proposed Single / Double Yellow Line
- Existing Single / Double Yellow Line to be Removed
- Existing Keep Clear at Entrance Marking
- Existing Keep Clear at Entrance Marking to be Removed
- Existing Parking Bay
- Proposed Parking Bay
- Existing Parking Bay to be Removed
- Existing Bus Stop/Stand
- Existing Dropped Kerb
- Existing Bollard
- Existing Lamp Column
- Existing Sign/Post
- Existing Sign - Remove to Store for Re-Use
- Proposed Sign/Post
- Existing Disabled Bay
- Proposed Disabled Bay
- Proposed Resident Permit Holders Only (operating At All Times)
- Proposed Shared - Mon - Sun (8am-10pm) - Resident Permit Holder only or 30 mins No return within 30mins
- Proposed Shared - Mon - Sun (8am-10pm) - Resident Permit Holder only or 1 hour No return within 1 hour
- Proposed Shared - Mon - Sun (8am-10pm) - Resident Permit Holder only or 2 hours No return within 1 hour
- Mon - Sun (8am - 10pm) 30 min No return within 30 min
- Proposed Permit Parking Area At any time
- Existing Electric Vehicles Only (Max stay 4 hours)


- NOTES:
- Do not scale from this drawing.
 - All dimensions are in metres unless otherwise specified.
 - Background survey information supplied by others. See original survey plans for details.
 - This drawing is to be read in conjunction with all drawings and documents related to the project.
 - While relevant to drawings of this type, some items in this legend may not be included in this series of drawings.

Rev	Date	Description	Drm	Chk	App
2	16/12/2025	For approval	DW	OK	OK
1	06/12/2024	Work in progress	RB	SM	OK
0	08/11/2024	Work in progress	RB	DW	OK

PROJECT CENTRE

www.marstonholdings.co.uk/projectcentre

Client



**WOKINGHAM
BOROUGH COUNCIL**

Project

WOKINGHAM BOROUGH COUNCIL
PARKING REVIEW

Drawing Title

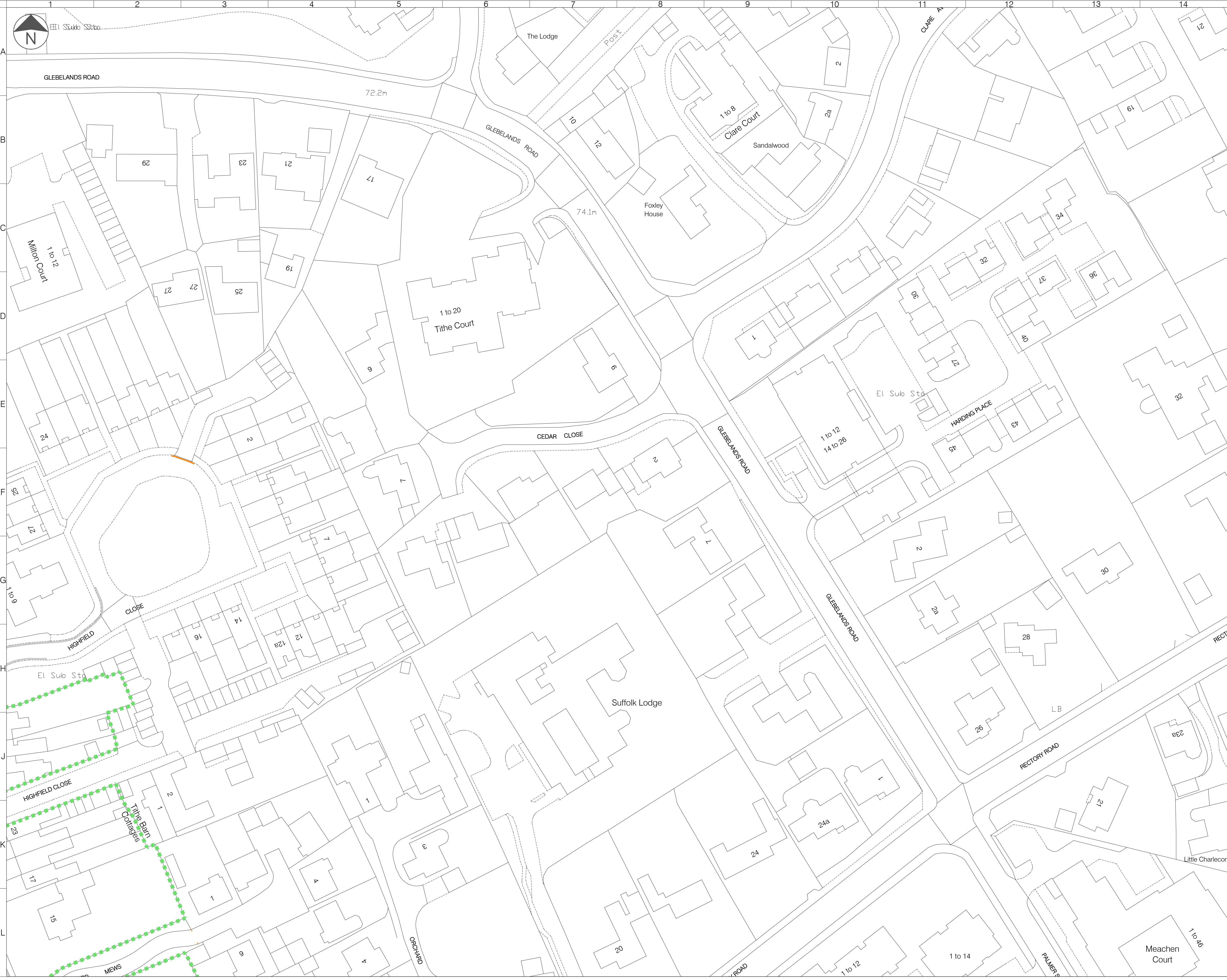
MAP TILE REFERENCE
W07 - Revision 0

Drawing Status

FOR APPROVAL

Drawn	Designed	Date	Scale	Size
RB	RB	NOV	1:500	A1

Drawing No.	Rev
1000009373-2-9001-WOKINGHAM 2-07	2



LEGEND


- Proposed Zone W1 Boundary
- Proposed Zone W2 Boundary
- Proposed Zone W3 Boundary
- Proposed Zone W4 Boundary
- Proposed Zone W5 Boundary
- Proposed Zone W6 Boundary
- Proposed Zone W7 Boundary
- Private Road
- Existing Single / Double Yellow Line
- Proposed Single / Double Yellow Line
- Existing Single / Double Yellow Line to be Removed
- Existing Keep Clear at Entrance Marking
- Existing Keep Clear at Entrance Marking to be Removed
- Existing Parking Bay
- Proposed Parking Bay
- Existing Parking Bay to be Removed
- Existing Bus Stop/Stand
- Existing Dropped Kerb
- Existing Bollard
- Existing Lamp Column
- Existing Sign/Post
- Existing Sign - Remove to Store for Re-Use
- Proposed Sign/Post
- Existing Disabled Bay
- Proposed Disabled Bay
- Proposed Resident Permit Holders Only (operating At All Times)
- Proposed Shared - Mon - Sun (8am-10pm) - Resident Permit Holder only or 30 mins No return within 30mins
- Proposed Shared - Mon - Sun (8am-10pm) - Resident Permit Holder only or 1 hour No return within 1 hour
- Proposed Shared - Mon - Sun (8am-10pm) - Resident Permit Holder only or 2 hours No return within 1 hour
- Mon - Sun (8am - 10pm) 30 min No return within 30 min
- Proposed Permit Parking Area At any time
- Existing Electric Vehicles Only (Max stay 4 hours)

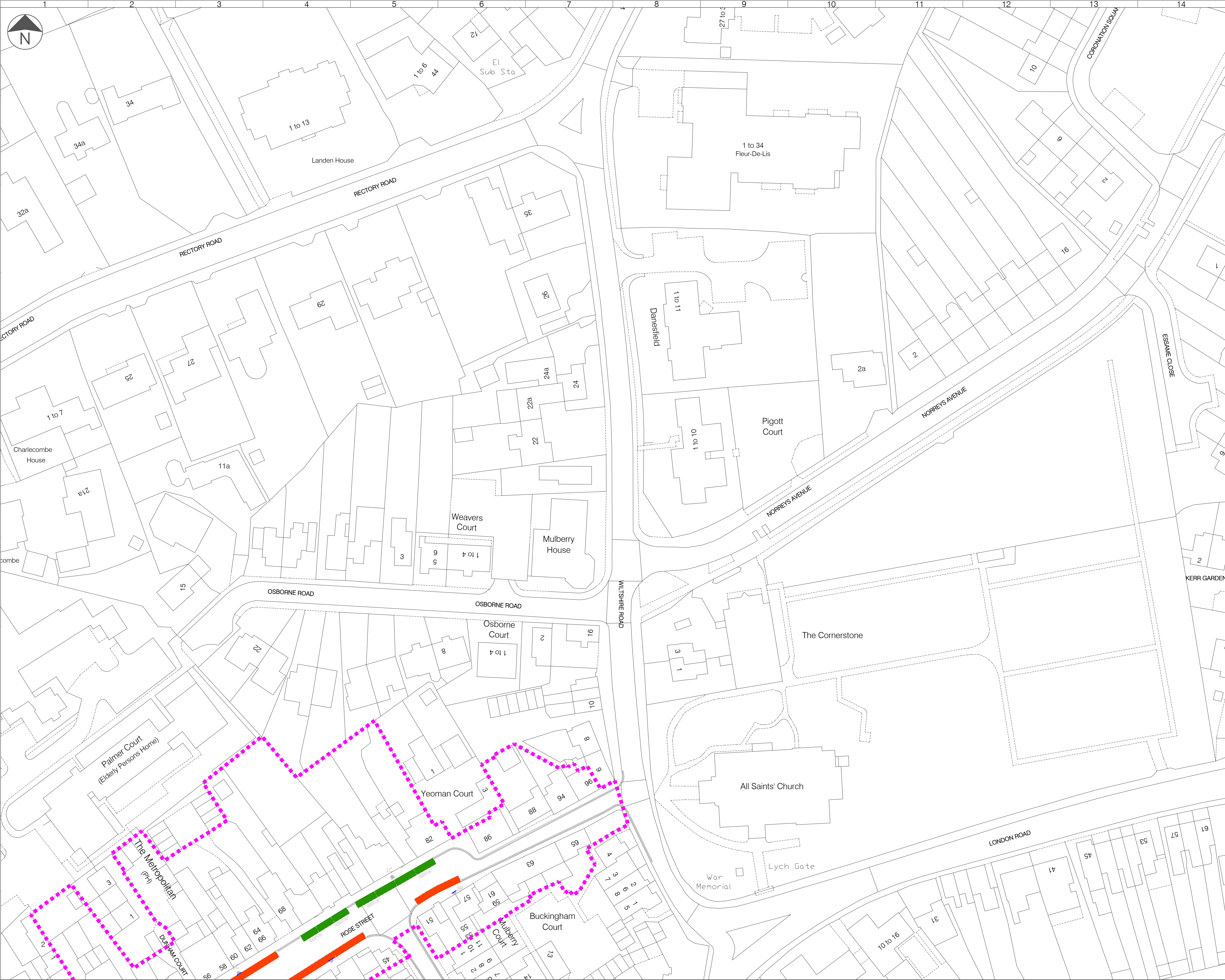

NOTES:
1. Do not scale from this drawing.
2. All dimensions are in metres unless otherwise specified.
3. Background survey information supplied by others. See original survey plans for details.
4. This drawing is to be read in conjunction with all drawings and documents related to the project.
5. While relevant to drawings of this type, some items in this legend may not be included in this series of drawings.

2	16/12/2025	For approval	DW	OK	OK
1	06/12/2024	Work in progress	RB	SM	OK
0	08/11/2024	Work in progress	RB	DW	OK
Rev	Date	Description	Drm	Chk	App
This drawing has been specifically prepared to meet the requirements of the named client and may contain design and innovative features which differ from conventional design standards.					

PROJECT CENTRE

www.marstonholdings.co.uk/projectcentre

Client	 WOKINGHAM BOROUGH COUNCIL				
Project	WOKINGHAM BOROUGH COUNCIL PARKING REVIEW				
Drawing Title	MAP TILE REFERENCE W08 - Revision 0				
Drawing Status	FOR APPROVAL				
Drawn	Designed	Date	Scale	Size	
RB	RB	NOV	1:500	A1	
Drawing No.	Rev				
1000009373-2-9001-WOKINGHAM 2-08	2				



LEGEND

- Proposed Zone W1 Boundary
- Proposed Zone W2 Boundary
- Proposed Zone W3 Boundary
- Proposed Zone W4 Boundary
- Proposed Zone W5 Boundary
- Proposed Zone W6 Boundary
- Proposed Zone W7 Boundary
- Private Road
- Existing Single / Double Yellow Line
- Proposed Single / Double Yellow Line
- Existing Single / Double Yellow Line to be Removed
- Existing Keep Clear at Entrance Marking
- Existing Keep Clear at Entrance Marking to be Removed
- Existing Parking Bay
- Proposed Parking Bay
- Existing Bus Stop/Stand
- Existing Dropped Kerb
- Existing Bollard
- Existing Lamp Column
- Existing Sign/Post
- Existing Sign - Remove to Store for Re-Use
- Proposed Sign/Post
- Existing Disabled Bay
- Proposed Disabled Bay
- Proposed Resident Permit Holders Only (operating At All Times)
- Proposed Shared - Mon - Sun (8am-10pm) - Resident Permit Holder only or 30 mins No return within 30mins
- Proposed Shared - Mon - Sun (8am-10pm) - Resident Permit Holder only or 1 hour No return within 1 hour
- Proposed Shared - Mon - Sun (8am-10pm) - Resident Permit Holder only or 2 hours No return within 1 hour
- Mon - Sun (8am - 10pm) 30 min No return within 30 min
- Proposed Permit Parking Area At any time
- Existing Electric Vehicles Only (Max stay 4 hours)

- NOTES:
- Do not scale from this drawing.
 - All dimensions are in metres unless otherwise specified.
 - Background survey information supplied by others. See original survey plans for details.
 - This drawing is to be read in conjunction with all drawings and documents related to the project.
 - While relevant to drawings of this type, some items in this legend may not be included in this series of drawings.

Rev	Date	Description	Drm	Chk	App
2	16/12/2025	For approval	DW	OK	OK
1	06/12/2024	Work in progress	RB	SM	OK
0	08/11/2024	Work in progress	RB	DW	OK

www.marstonholdings.co.uk/projectcentre

Client

Project

WOKINGHAM BOROUGH COUNCIL
PARKING REVIEW

Drawing Title

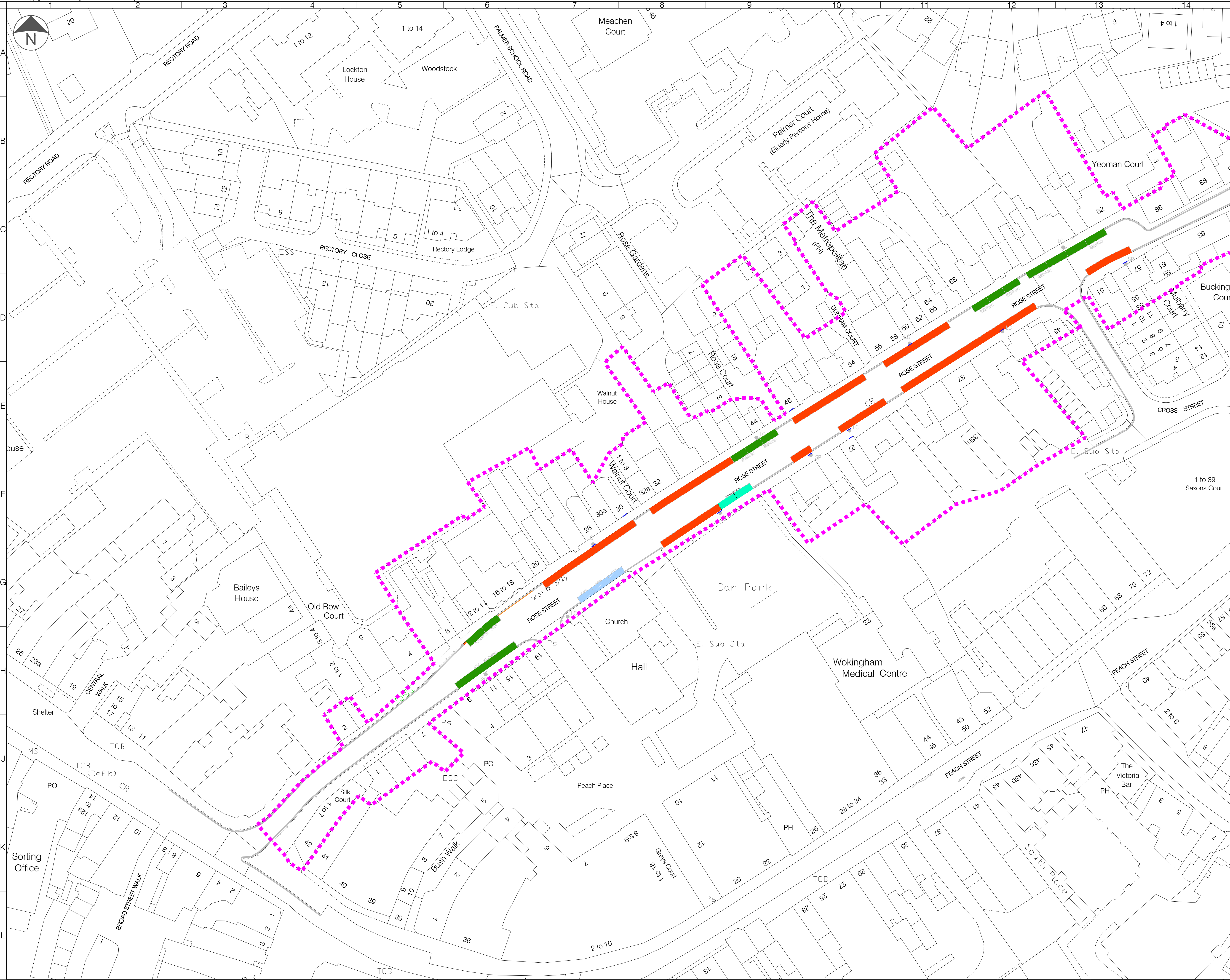
MAP TILE REFERENCE
W09 - Revision 0

Drawing Status

FOR APPROVAL

Drawn	Designed	Date	Scale	Size
RB	RB	NOV	1:500	A1

Drawing No.	Rev
1000009373-2-9001-WOKINGHAM 2-09	2



LEGEND


- Proposed Zone W1 Boundary
- Proposed Zone W2 Boundary
- Proposed Zone W3 Boundary
- Proposed Zone W4 Boundary
- Proposed Zone W5 Boundary
- Proposed Zone W6 Boundary
- Proposed Zone W7 Boundary
- Private Road
- Existing Single / Double Yellow Line
- Proposed Single / Double Yellow Line
- Existing Single / Double Yellow Line to be Removed
- Existing Keep Clear at Entrance Marking
- Existing Keep Clear at Entrance Marking to be Removed
- Existing Parking Bay
- Proposed Parking Bay
- Existing Parking Bay to be Removed
- Existing Bus Stop/Stand
- Existing Dropped Kerb
- Existing Bollard
- Existing Lamp Column
- Existing Sign/Post
- Existing Sign - Remove to Store for Re-Use
- Proposed Sign/Post
- Existing Disabled Bay
- Proposed Disabled Bay
- Proposed Resident Permit Holders Only (operating At All Times)
- Proposed Shared - Mon - Sun (8am-10pm) - Resident Permit Holder only or 30 mins No return within 30mins
- Proposed Shared - Mon - Sun (8am-10pm) - Resident Permit Holder only or 1 hour No return within 1 hour
- Proposed Shared - Mon - Sun (8am-10pm) - Resident Permit Holder only or 2 hours No return within 1 hour
- Mon - Sun (8am - 10pm) 30 min No return within 30 min
- Proposed Permit Parking Area At any time
- Existing Electric Vehicles Only (Max stay 4 hours)

- NOTES:
- Do not scale from this drawing.
 - All dimensions are in metres unless otherwise specified.
 - Background survey information supplied by others. See original survey plans for details.
 - This drawing is to be read in conjunction with all drawings and documents related to the project.
 - While relevant to drawings of this type, some items in this legend may not be included in this series of drawings.

Rev	Date	Description	Drm	Chk	App
2	16/12/2025	For approval	DW	OK	OK
1	06/12/2024	Work in progress	RB	SM	OK
0	08/11/2024	Work in progress	RB	DW	OK

www.marstonholdings.co.uk/projectcentre

Client



**WOKINGHAM
BOROUGH COUNCIL**

Project

WOKINGHAM BOROUGH COUNCIL
PARKING REVIEW

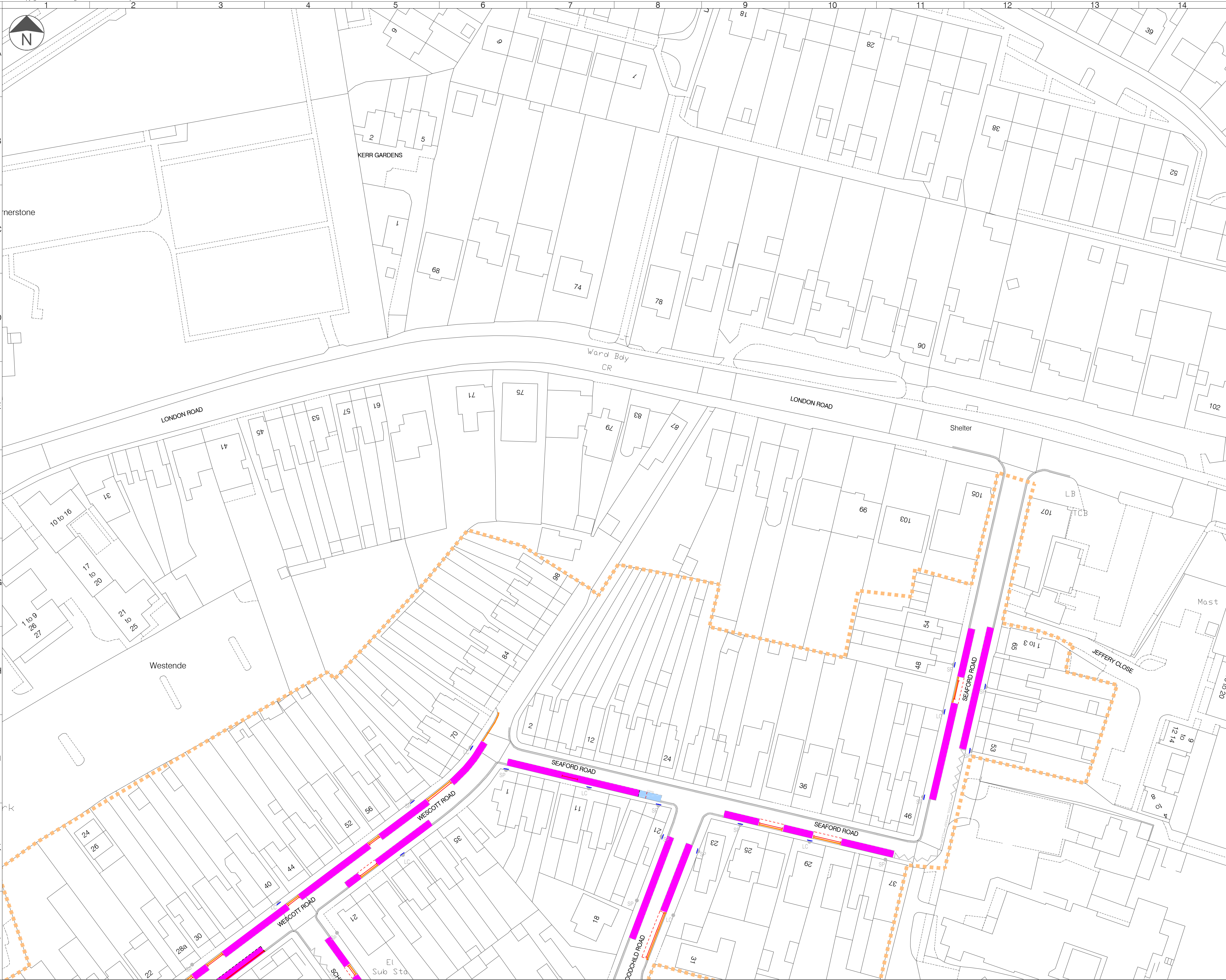
Drawing Title

MAP TILE REFERENCE
W10 - Revision 0

Drawing Status

FOR APPROVAL

Drawn	Designed	Date	Scale	Size
RB	RB	NOV	1:500	A1
Drawing No.				Rev
1000009373-2-9001-WOKINGHAM 2-10				2



LEGEND

- Proposed Zone W1 Boundary
- Proposed Zone W2 Boundary
- Proposed Zone W3 Boundary
- Proposed Zone W4 Boundary
- Proposed Zone W5 Boundary
- Proposed Zone W6 Boundary
- Proposed Zone W7 Boundary
- Private Road
- Existing Single / Double Yellow Line
- Proposed Single / Double Yellow Line
- Existing Single / Double Yellow Line to be Removed
- Existing Keep Clear at Entrance Marking
- Existing Keep Clear at Entrance Marking to be Removed
- Existing Parking Bay
- Proposed Parking Bay
- Existing Parking Bay to be Removed
- Existing Bus Stop/Stand
- Existing Dropped Kerb
- Existing Bollard
- Existing Lamp Column
- Existing Sign/Post
- Existing Sign - Remove to Store for Re-Use
- Proposed Sign/Post
- Existing Disabled Bay
- Proposed Disabled Bay
- Proposed Resident Permit Holders Only (operating At All Times)
- Proposed Shared - Mon - Sun (8am-10pm) - Resident Permit Holder only or 30 mins No return within 30mins
- Proposed Shared - Mon - Sun (8am-10pm) - Resident Permit Holder only or 1 hour No return within 1 hour
- Proposed Shared - Mon - Sun (8am-10pm) - Resident Permit Holder only or 2 hours No return within 1 hour
- Mon - Sun (8am - 10pm) 30 min No return within 30 min
- Proposed Permit Parking Area At any time
- Existing Electric Vehicles Only (Max stay 4 hours)

- NOTES:
- Do not scale from this drawing.
 - All dimensions are in metres unless otherwise specified.
 - Background survey information supplied by others. See original survey plans for details.
 - This drawing is to be read in conjunction with all drawings and documents related to the project.
 - While relevant to drawings of this type, some items in this legend may not be included in this series of drawings.

Rev	Date	Description	Drm	Chk	App
2	16/12/2025	For approval	DW	OK	OK
1	06/12/2024	Work in progress	RB	SM	OK
0	08/11/2024	Work in progress	RB	DW	OK

www.marstonholdings.co.uk/projectcentre

Client

Project

WOKINGHAM BOROUGH COUNCIL
PARKING REVIEW

Drawing Title

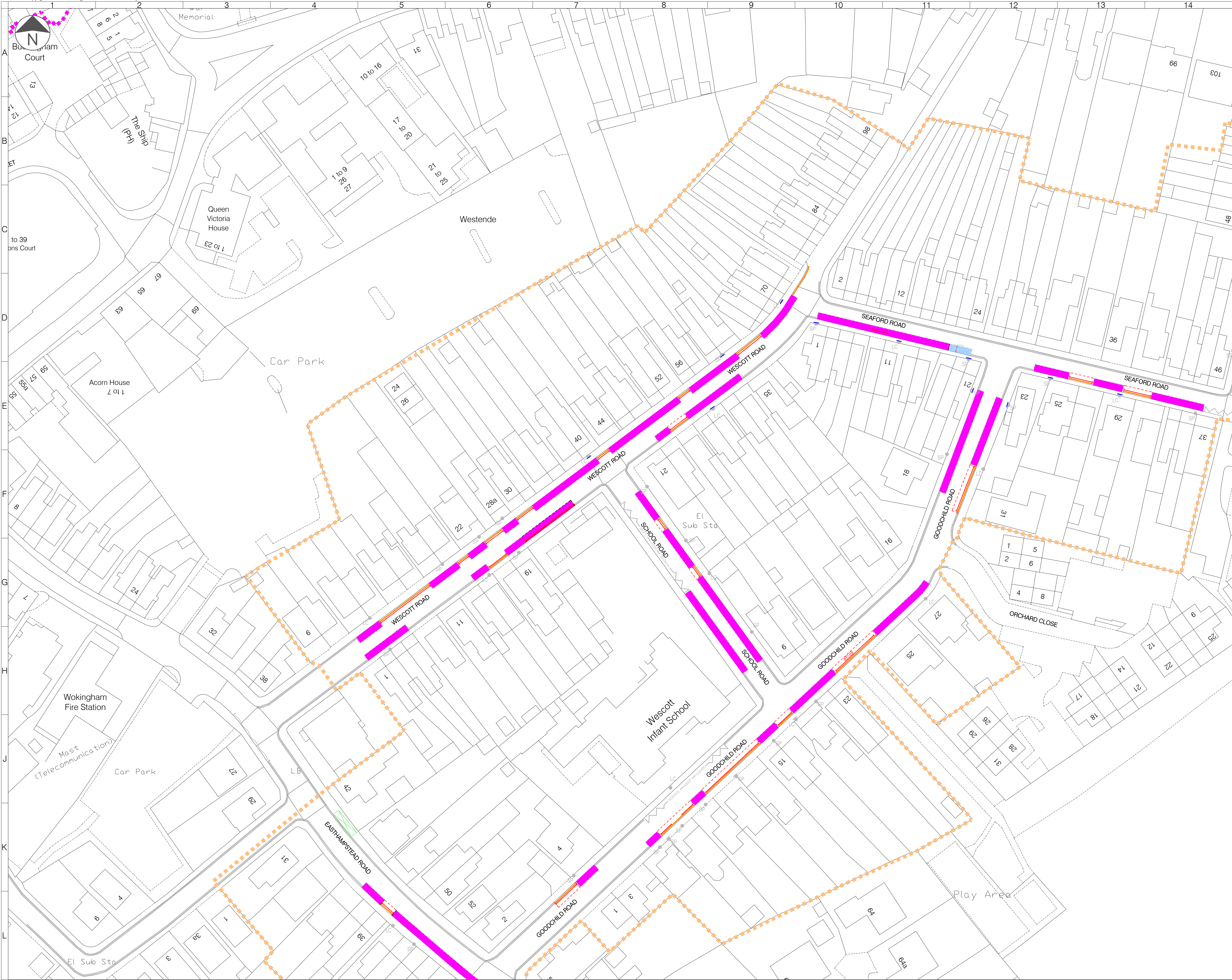
MAP TILE REFERENCE
W11 - Revision 0

Drawing Status

FOR APPROVAL

Drawn	Designed	Date	Scale	Size
RB	RB	NOV	1:500	A1

Drawing No.	Rev
1000009373-2-9001-WOKINGHAM 2-11	2



LEGEND

- Proposed Zone W1 Boundary
- Proposed Zone W2 Boundary
- Proposed Zone W3 Boundary
- Proposed Zone W4 Boundary
- Proposed Zone W5 Boundary
- Proposed Zone W6 Boundary
- Proposed Zone W7 Boundary
- Private Road
- Existing Single / Double Yellow Line
- Proposed Single / Double Yellow Line
- Existing Single / Double Yellow Line to be Removed
- Existing Keep Clear at Entrance Marking
- Existing Keep Clear at Entrance Marking to be Removed
- Existing Parking Bay
- Proposed Parking Bay
- Existing Parking Bay to be Removed
- Existing Bus Stop/Stand
- Existing Dropped Kerb
- Existing Bollard
- Existing Lamp Column
- Existing Sign/Post
- Existing Sign - Remove to Store for Re-Use
- Proposed Sign/Post
- Existing Disabled Bay
- Proposed Disabled Bay
- Proposed Resident Permit Holders Only (operating At All Times)
- Proposed Shared - Mon - Sun (8am-10pm) - Resident Permit Holder only or 30 mins No return within 30mins
- Proposed Shared - Mon - Sun (8am-10pm) - Resident Permit Holder only or 1 hour No return within 1 hour
- Proposed Shared - Mon - Sun (8am-10pm) - Resident Permit Holder only or 2 hours No return within 1 hour
- Mon - Sun (8am - 10pm) 30 min No return within 30 min
- Proposed Permit Parking Area At any time
- Existing Electric Vehicles Only (Max stay 4 hours)


- NOTES:
- Do not scale from this drawing.
 - All dimensions are in metres unless otherwise specified.
 - Background survey information supplied by others. See original survey plans for details.
 - This drawing is to be read in conjunction with all drawings and documents related to the project.
 - While relevant to drawings of this type, some items in this legend may not be included in this series of drawings.

Rev	Date	Description	Drm	Chk	App
2	16/12/2025	For approval	DW	OK	OK
1	06/12/2024	Work in progress	RB	SM	OK
0	08/11/2024	Work in progress	RB	DW	OK



www.marstonholdings.co.uk/projectcentre

Client



Project

WOKINGHAM BOROUGH COUNCIL
PARKING REVIEW

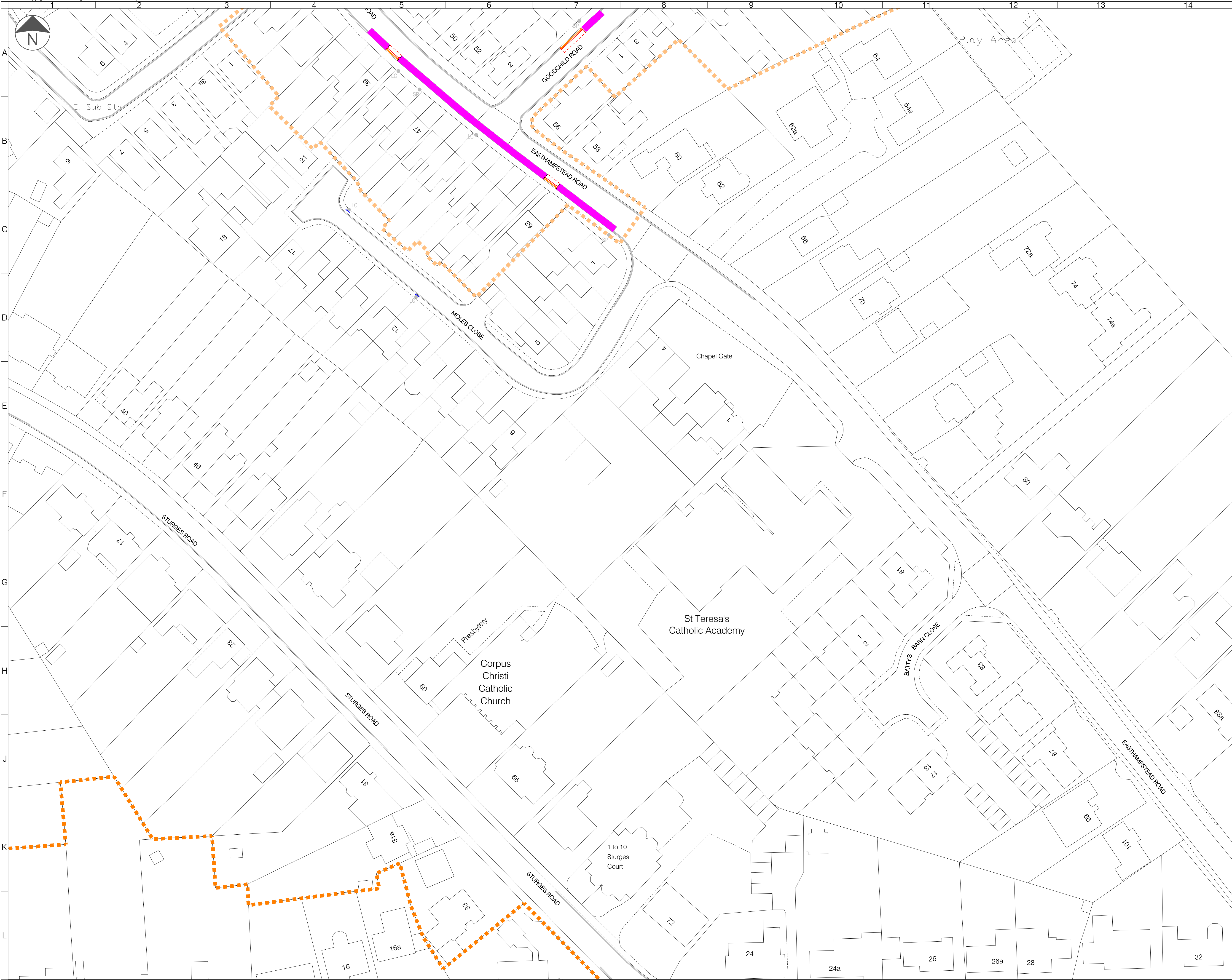
Drawing Title

MAP TILE REFERENCE
W12 - Revision 0

Drawing Status

FOR APPROVAL

Drawn	Designed	Date	Scale	Size
RB	RB	NOV	1:500	A1
Drawing No.				Rev
1000009373-2-9001-WOKINGHAM 2-12				2



LEGEND


- Proposed Zone W1 Boundary
- Proposed Zone W2 Boundary
- Proposed Zone W3 Boundary
- Proposed Zone W4 Boundary
- Proposed Zone W5 Boundary
- Proposed Zone W6 Boundary
- Proposed Zone W7 Boundary
- Private Road
- Existing Single / Double Yellow Line
- Proposed Single / Double Yellow Line
- Existing Single / Double Yellow Line to be Removed
- Existing Keep Clear at Entrance Marking
- Existing Keep Clear at Entrance Marking to be Removed
- Existing Parking Bay
- Proposed Parking Bay
- Existing Parking Bay to be Removed
- Existing Bus Stop/Stand
- Existing Dropped Kerb
- Existing Bollard
- Existing Lamp Column
- Existing Sign/Post
- Existing Sign - Remove to Store for Re-Use
- Proposed Sign/Post
- Existing Disabled Bay
- Proposed Disabled Bay
- Proposed Resident Permit Holders Only (operating At All Times)
- Proposed Shared - Mon - Sun (8am-10pm) - Resident Permit Holder only or 30 mins No return within 30mins
- Proposed Shared - Mon - Sun (8am-10pm) - Resident Permit Holder only or 1 hour No return within 1 hour
- Proposed Shared - Mon - Sun (8am-10pm) - Resident Permit Holder only or 2 hours No return within 1 hour
- Mon - Sun (8am - 10pm) 30 min No return within 30 min
- Proposed Permit Parking Area At any time
- Existing Electric Vehicles Only (Max stay 4 hours)

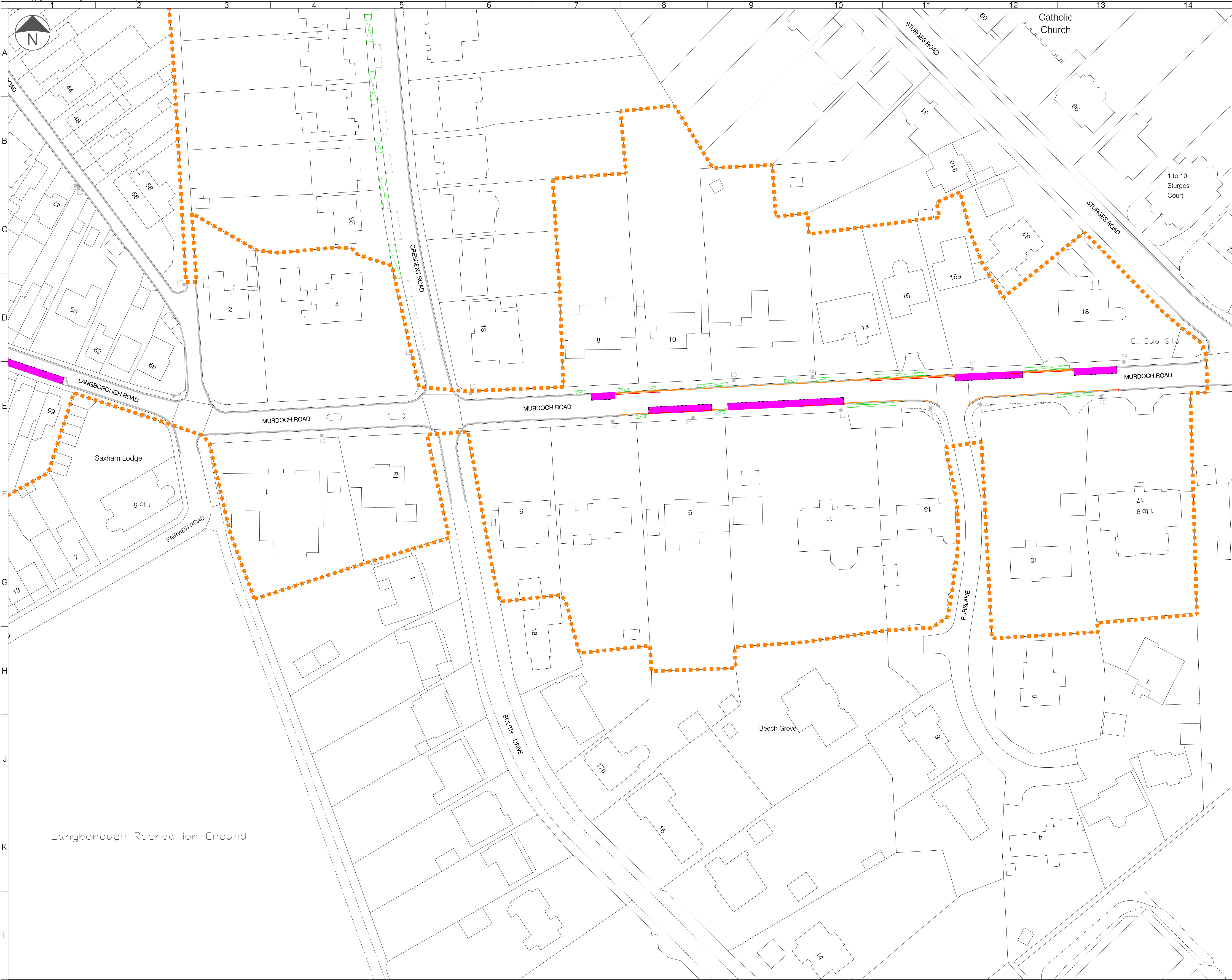
- NOTES:
- Do not scale from this drawing.
 - All dimensions are in metres unless otherwise specified.
 - Background survey information supplied by others. See original survey plans for details.
 - This drawing is to be read in conjunction with all drawings and documents related to the project.
 - While relevant to drawings of this type, some items in this legend may not be included in this series of drawings.

2	16/12/2025	For approval	DW	OK	OK
1	06/12/2024	Work in progress	RB	SM	OK
0	08/11/2024	Work in progress	RB	DW	OK
Rev	Date	Description	Drm	Chk	App
This drawing has been specifically prepared to meet the requirements of the named client and may contain design and innovative features which differ from conventional design standards.					

PROJECT CENTRE

www.marstonholdings.co.uk/projectcentre

Client	 WOKINGHAM BOROUGH COUNCIL				
Project	WOKINGHAM BOROUGH COUNCIL PARKING REVIEW				
Drawing Title	MAP TILE REFERENCE W13 - Revision 0				
Drawing Status	FOR APPROVAL				
Drawn	Designed	Date	Scale	Size	
RB	RB	NOV	1:500	A1	
Drawing No.	Rev				
1000009373-2-9001-WOKINGHAM 2-13	2				



LEGEND


- Proposed Zone W1 Boundary
- Proposed Zone W2 Boundary
- Proposed Zone W3 Boundary
- Proposed Zone W4 Boundary
- Proposed Zone W5 Boundary
- Proposed Zone W6 Boundary
- Proposed Zone W7 Boundary
- Private Road
- Existing Single / Double Yellow Line
- Proposed Single / Double Yellow Line
- Existing Single / Double Yellow Line to be Removed
- Existing Keep Clear at Entrance Marking
- Existing Keep Clear at Entrance Marking to be Removed
- Existing Parking Bay
- Proposed Parking Bay
- Existing Parking Bay to be Removed
- Existing Bus Stop/Stand
- Existing Dropped Kerb
- Existing Bollard
- Existing Lamp Column
- Existing Sign/Post
- Existing Sign - Remove to Store for Re-Use
- Proposed Sign/Post
- Existing Disabled Bay
- Proposed Disabled Bay
- Proposed Resident Permit Holders Only (operating At All Times)
- Proposed Shared - Mon - Sun (8am-10pm) - Resident Permit Holder only or 30 mins No return within 30mins
- Proposed Shared - Mon - Sun (8am-10pm) - Resident Permit Holder only or 1 hour No return within 1 hour
- Proposed Shared - Mon - Sun (8am-10pm) - Resident Permit Holder only or 2 hours No return within 1 hour
- Mon - Sun (8am - 10pm) 30 min No return within 30 min
- Proposed Permit Parking Area At any time
- Existing Electric Vehicles Only (Max stay 4 hours)

- NOTES:
- Do not scale from this drawing.
 - All dimensions are in metres unless otherwise specified.
 - Background survey information supplied by others. See original survey plans for details.
 - This drawing is to be read in conjunction with all drawings and documents related to the project.
 - While relevant to drawings of this type, some items in this legend may not be included in this series of drawings.

2	16/12/2025	For approval	DW	OK	OK
1	06/12/2024	Work in progress	RB	SM	OK
0	08/11/2024	Work in progress	RB	DW	OK
Rev	Date	Description	Drm	Chk	App
This drawing has been specifically prepared to meet the requirements of the named client and may contain design and innovative features which differ from conventional design standards.					

PROJECT CENTRE

www.marstonholdings.co.uk/projectcentre

Client	 WOKINGHAM BOROUGH COUNCIL				
Project	WOKINGHAM BOROUGH COUNCIL PARKING REVIEW				
Drawing Title	MAP TILE REFERENCE W14 - Revision 0				
Drawing Status	FOR APPROVAL				
Drawn	Designed	Date	Scale	Size	
RB	RB	NOV	1:500	A1	
Drawing No.	Rev				
1000009373-2-9001-WOKINGHAM 2-14	2				

1. Do not scale from this drawing.
2. All dimensions are in metres unless otherwise specified.
3. Background survey information supplied by others. See original survey plans for details.
4. This drawing is to be read in conjunction with all drawings and documents related to the project.
5. While relevant to drawings of this type, some items in this legend may not be included in this series of drawings.

2	16/02/2025	For approval	DW	OK	OK
1	06/12/2024	Work in progress	RB	SM	OK
0	08/11/2024	Work in progress	RB	DW	OK
Rev	Date	Description	Drn	Bk	App

This drawing has been specifically prepared to meet the requirements of the named client and may contain design and innovative features which differ from conventional design standards.

This drawing has been specifically prepared to meet the requirements of the named client and may contain design and innovative features which differ from conventional design standards.



PROJECT
CENTRE

www.marstonholdings.co.uk/projectcentre



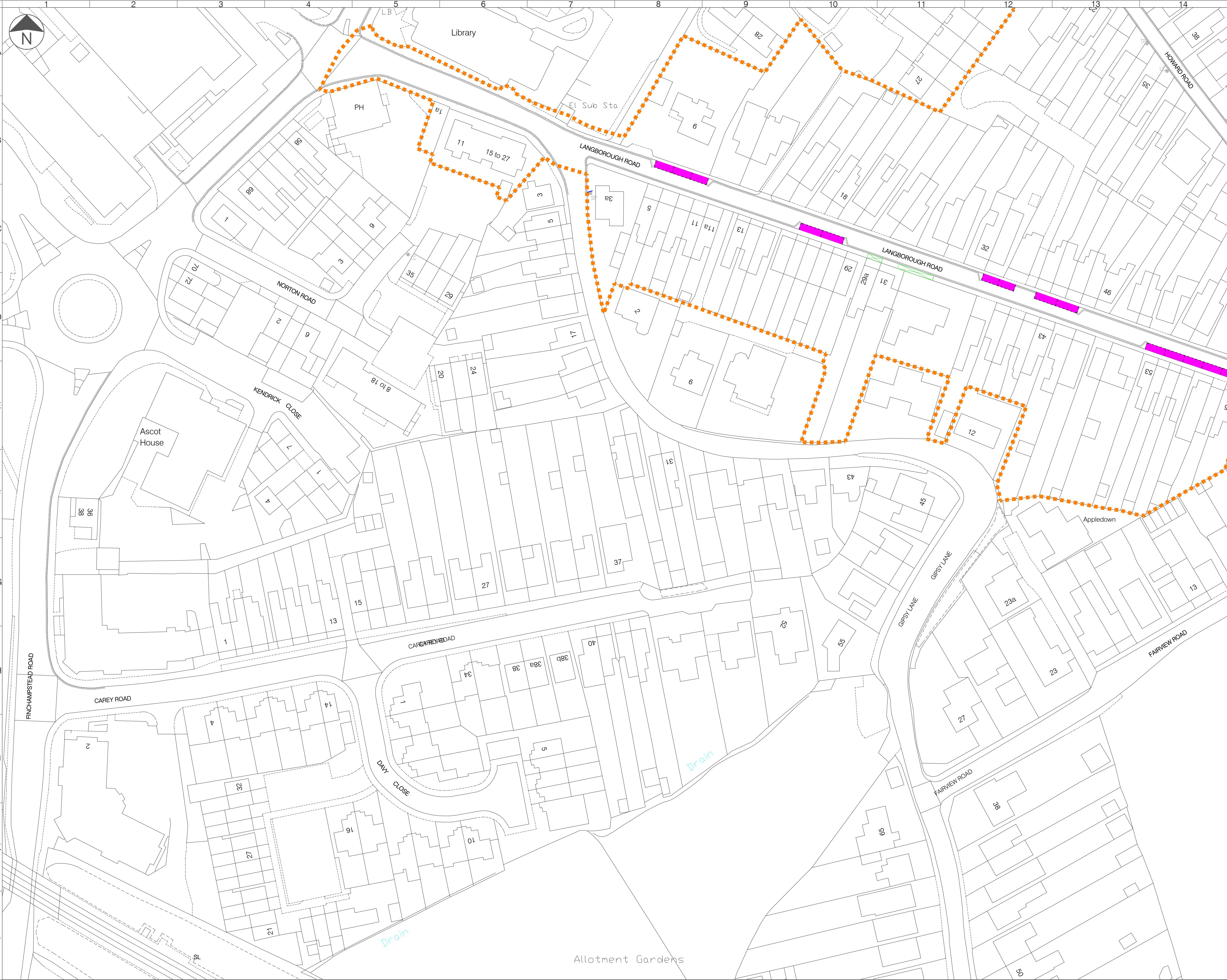
WOKINGHAM
BOROUGH COUNCIL

WOKINGHAM BOROUGH COUNCIL
PARKING REVIEW

MAP TILE REFERENCE
W15 - Revision 0

FOR APPROVAL

Drawn	Designed	Date	Scale	Size
RB	RB	NOV	1:500	A1
Drawing No.				Rev
1000009373-2-9001-WOKINGHAM 2-15				2



LEGEND

- Proposed Zone W1 Boundary
- Proposed Zone W2 Boundary
- Proposed Zone W3 Boundary
- Proposed Zone W4 Boundary
- Proposed Zone W5 Boundary
- Proposed Zone W6 Boundary
- Proposed Zone W7 Boundary
- Private Road
- Existing Single / Double Yellow Line
- Proposed Single / Double Yellow Line
- Existing Single / Double Yellow Line to be Removed
- Existing Keep Clear at Entrance Marking
- Existing Keep Clear at Entrance Marking to be Removed
- Existing Parking Bay
- Proposed Parking Bay
- Existing Parking Bay to be Removed
- Existing Bus Stop/Stand
- Existing Dropped Kerb
- Existing Bollard
- Existing Lamp Column
- Existing Sign/Post
- Existing Sign - Remove to Store for Re-Use
- Proposed Sign/Post
- Existing Disabled Bay
- Proposed Disabled Bay
- Proposed Resident Permit Holders Only (operating At All Times)
- Proposed Shared - Mon - Sun (8am-10pm) - Resident Permit Holder only or 30 mins No return within 30mins
- Proposed Shared - Mon - Sun (8am-10pm) - Resident Permit Holder only or 1 hour No return within 1 hour
- Proposed Shared - Mon - Sun (8am-10pm) - Resident Permit Holder only or 2 hours No return within 1 hour
- Mon - Sun (8am - 10pm) 30 min No return within 30 min
- Proposed Permit Parking Area At any time
- Existing Electric Vehicles Only (Max stay 4 hours)


- NOTES:
- Do not scale from this drawing.
 - All dimensions are in metres unless otherwise specified.
 - Background survey information supplied by others. See original survey plans for details.
 - This drawing is to be read in conjunction with all drawings and documents related to the project.
 - While relevant to drawings of this type, some items in this legend may not be included in this series of drawings.

Rev	Date	Description	Drm	Chk	App
2	16/12/2025	For approval	DW	OK	OK
1	06/12/2024	Work in progress	RB	SM	OK
0	08/11/2024	Work in progress	RB	DW	OK



www.marstonholdings.co.uk/projectcentre

Client



Project

WOKINGHAM BOROUGH COUNCIL
PARKING REVIEW

Drawing Title

MAP TILE REFERENCE
W16 - Revision 0

Drawing Status

FOR APPROVAL

Drawn	Designed	Date	Scale	Size
RB	RB	NOV	1:500	A1

Drawing No.	Rev
1000009373-2-9001-WOKINGHAM 2-16	2



LEGEND

- Proposed Zone W1 Boundary
- Proposed Zone W2 Boundary
- Proposed Zone W3 Boundary
- Proposed Zone W4 Boundary
- Proposed Zone W5 Boundary
- Proposed Zone W6 Boundary
- Proposed Zone W7 Boundary
- Private Road
- Existing Single / Double Yellow Line
- Proposed Single / Double Yellow Line
- Existing Single / Double Yellow Line to be Removed
- Existing Keep Clear at Entrance Marking
- Existing Keep Clear at Entrance Marking to be Removed
- Existing Parking Bay
- Proposed Parking Bay
- Existing Parking Bay to be Removed
- Existing Bus Stop/Stand
- Existing Dropped Kerb
- Existing Bollard
- Existing Lamp Column
- Existing Sign/Post
- Existing Sign - Remove to Store for Re-Use
- Proposed Sign/Post
- Existing Disabled Bay
- Proposed Disabled Bay
- Proposed Resident Permit Holders Only (operating At All Times)
- Proposed Shared - Mon - Sun (8am-10pm) - Resident Permit Holder only or 30 mins No return within 30mins
- Proposed Shared - Mon - Sun (8am-10pm) - Resident Permit Holder only or 1 hour No return within 1 hour
- Proposed Shared - Mon - Sun (8am-10pm) - Resident Permit Holder only or 2 hours No return within 1 hour
- Mon - Sun (8am - 10pm) 30 min No return within 30 min
- Proposed Permit Parking Area At any time
- Existing Electric Vehicles Only (Max stay 4 hours)

- NOTES:
- Do not scale from this drawing.
 - All dimensions are in metres unless otherwise specified.
 - Background survey information supplied by others. See original survey plans for details.
 - This drawing is to be read in conjunction with all drawings and documents related to the project.
 - While relevant to drawings of this type, some items in this legend may not be included in this series of drawings.

Rev	Date	Description	Drm	Chk	App
2	16/12/2025	For approval	DW	OK	OK
1	06/12/2024	Work in progress	RB	SM	OK
0	08/11/2024	Work in progress	RB	DW	OK

www.marstonholdings.co.uk/projectcentre

Client

Project

WOKINGHAM BOROUGH COUNCIL
PARKING REVIEW

Drawing Title

MAP TILE REFERENCE
W17 - Revision 0

Drawing Status

FOR APPROVAL

Drawn	Designed	Date	Scale	Size
RB	RB	NOV	1:500	A1

Drawing No.	Rev
1000009373-2-9001-WOKINGHAM 2-17	2