

LEGEND

- Proposed Boundary Line
- Private Road
- Existing Single / Double Yellow Line
- Proposed Single / Double Yellow Line
- Existing Single / Double Yellow Line to be Removed
- Existing Keep Clear at Entrance Marking
- Existing Keep Clear at Entrance Marking to be Removed
- Existing Parking Bay
- Proposed Parking Bay
- Existing Parking Bay to be Removed
- Existing Bus Stop/Stand
- Existing Dropped Kerb
- Existing Bollard
- Existing Lamp Column
- Existing Sign/Post
- Existing Sign - Remove to Store for Re-Use
- Proposed Sign/Post
- Existing Disabled Bay
- Proposed Disabled Bay
- Existing Resident Permit Holders Only
- Proposed Resident Permit Holders Only (operating At Any Time)
- Proposed Shared - Mon - Sun (8am-10pm) - Resident Permit Holder only or 30 mins No return within 30mins
- Proposed Shared - Mon - Sun (8am-10pm) - Resident Permit Holder only or 1 hour No return within 1 hour
- Proposed Shared - Mon - Sun (8am-10pm) - Resident Permit Holder only or 2 hours No return within 1 hour
- Proposed Shared - Mon - Sun (8am-10pm) - Resident Permit Holder only or 4 hours No return within 1 hour
- Mon-Sun (8am - 10pm) 30 min No return within 30 min
- Mon - Sun (8am-10pm) 30 min No Return within 1 hour
- Proposed Permit Parking Area At any time
- Existing Electric Vehicles Only (Max stay 4 hours)


NOTES:

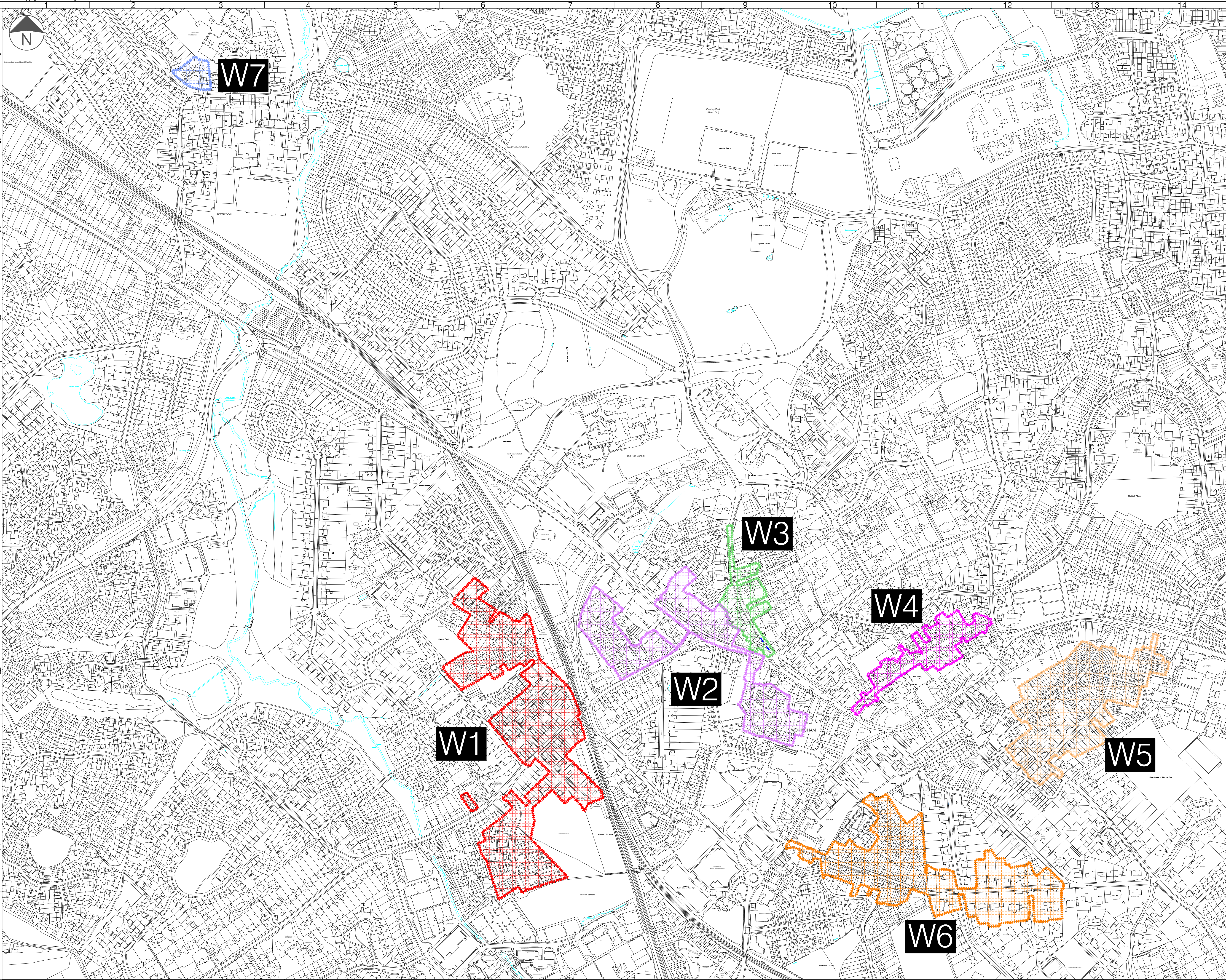
1. Do not scale from this drawing.
2. All dimensions are in metres unless otherwise specified.
3. Background survey information supplied by others. See original survey plans for details.
4. This drawing is to be read in conjunction with all drawings and documents related to the project.
5. While relevant to drawings of this type, some items in this legend may not be included in this series of drawings.

| Rev | Date | Description | Dwn | Chk | App |
|-----|------------|------------------|-----|-----|-----|
| 2 | 16/12/2025 | For approval | DW | OK | OK |
| 1 | 06/12/2024 | Work in progress | RB | SM | OK |
| 0 | 08/11/2024 | Work in progress | RB | DW | OK |



www.marstonholdings.co.uk/projectcentre

| | | | | | |
|--|---|------|--------|------|--|
| Client |  WOKINGHAM BOROUGH COUNCIL. | | | | |
| Project | WOKINGHAM BOROUGH COUNCIL PARKING REVIEW | | | | |
| Drawing Title | WOKINGHAM AREA SHEET OVERVIEW | | | | |
| Drawing Status | FOR APPROVAL | | | | |
| Drawn | Designed | Date | Scale | Size | |
| RB | RB | NOV | N.T.S. | A1 | |
| Drawing No. | Rev | | | | |
| 1000009373-2-9001-WOKINGHAM-SHEET OVERVIEW | | | | 2 | |



LEGEND


- Proposed Zone W1 Boundary
- Proposed Zone W2 Boundary
- Proposed Zone W3 Boundary
- Proposed Zone W4 Boundary
- Proposed Zone W5 Boundary
- Proposed Zone W6 Boundary
- Proposed Zone W7 Boundary
- Private Road
- Existing Single / Double Yellow Line
- Proposed Single / Double Yellow Line
- Existing Single / Double Yellow Line to be Removed
- Existing Keep Clear at Entrance Marking
- Existing Keep Clear at Entrance Marking to be Removed
- Existing Parking Bay
- Proposed Parking Bay
- Existing Parking Bay to be Removed
- Existing Bus Stop/Stand
- Existing Dropped Kerb
- Existing Bollard
- Existing Lamp Column
- Existing Sign/Post
- Existing Sign - Remove to Store for Re-Use
- Proposed Sign/Post
- Existing Disabled Bay
- Proposed Disabled Bay
- Existing Resident Permit Holders Only
- Proposed Resident Permit Holders Only (operating At Any Time)
- Proposed Shared - Mon - Sun (8am-10pm) - Resident Permit Holder only or 30 mins No return within 30mins
- Proposed Shared - Mon - Sun (8am-10pm) - Resident Permit Holder only or 1 hour No return within 1 hour
- Proposed Shared - Mon - Sun (8am-10pm) - Resident Permit Holder only or 2 hours No return within 1 hour
- Mon -Sun (8am - 10pm) 30 min No return within 30 min
- Proposed Permit Parking Area At any time
- Existing Electric Vehicles Only (Max stay 4 hours)

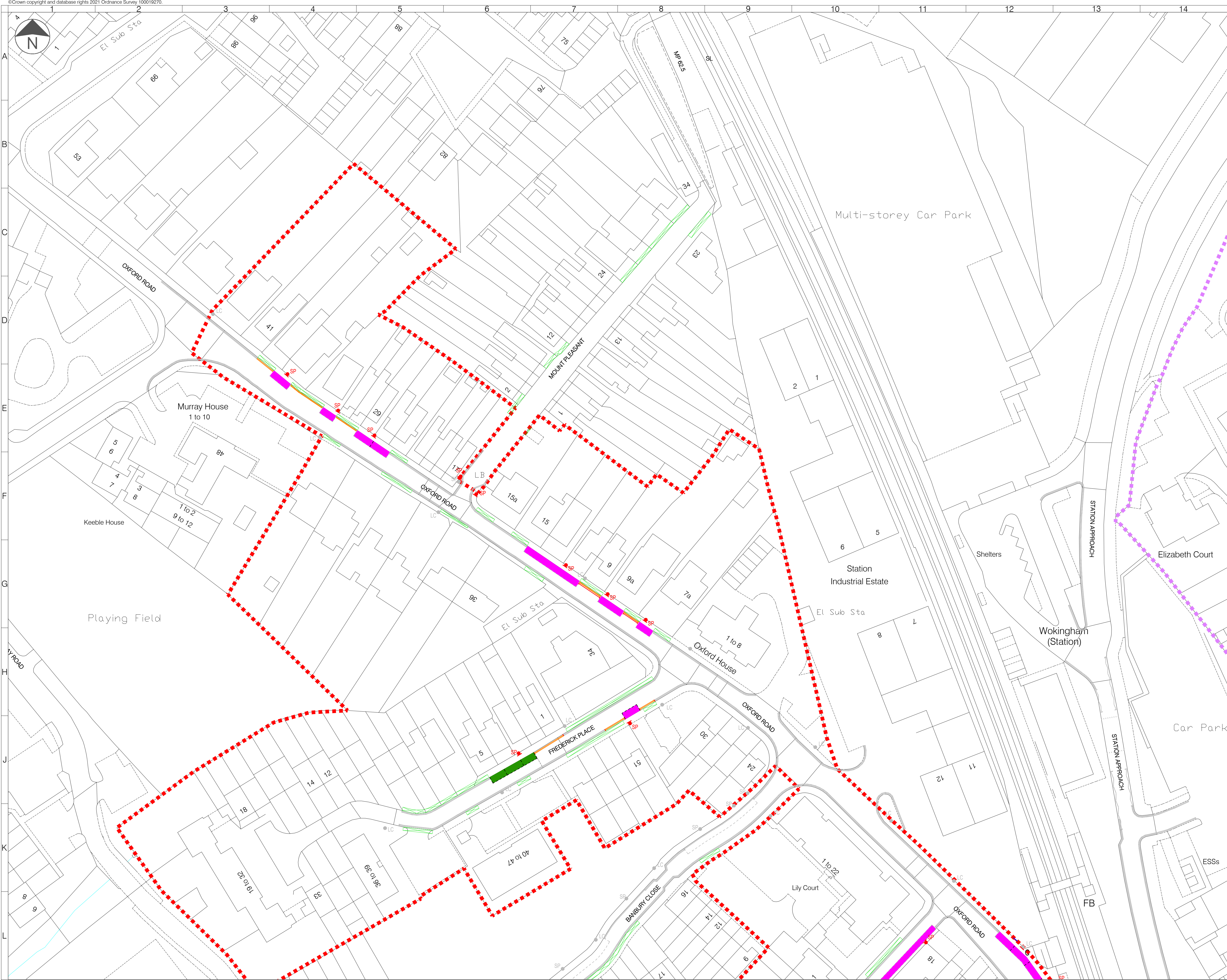
- NOTES:
- Do not scale from this drawing.
 - All dimensions are in metres unless otherwise specified.
 - Background survey information supplied by others. See original survey plans for details.
 - This drawing is to be read in conjunction with all drawings and documents related to the project.
 - While relevant to drawings of this type, some items in this legend may not be included in this series of drawings.

| Rev | Date | Description | Drm | Chk | App |
|-----|------------|------------------|-----|-----|-----|
| 2 | 16/12/2025 | For approval | DW | OK | OK |
| 1 | 06/12/2024 | Work in progress | RB | SM | OK |
| 0 | 08/11/2024 | Work in progress | RB | DW | OK |



www.marstonholdings.co.uk/projectcentre

| | | | | | |
|---|---|------|--------|------|--|
| Client |  | | | | |
| Project | WOKINGHAM BOROUGH COUNCIL PARKING REVIEW | | | | |
| Drawing Title | WOKINGHAM AREA ZONE OVERVIEW | | | | |
| Drawing Status | FOR APPROVAL | | | | |
| Drawn | Designed | Date | Scale | Size | |
| RB | RB | NOV | N.T.S. | A1 | |
| Drawing No. | Rev | | | | |
| 1000009373-2-9001-WOKINGHAM-ZONE OVERVIEW | 2 | | | | |



LEGEND

- Proposed Zone W1 Boundary
- Proposed Zone W2 Boundary
- Proposed Zone W3 Boundary
- Proposed Zone W4 Boundary
- Proposed Zone W5 Boundary
- Proposed Zone W6 Boundary
- Proposed Zone W7 Boundary
- Private Road
- Existing Single / Double Yellow Line
- Proposed Single / Double Yellow Line
- Existing Single / Double Yellow Line to be Removed
- Existing Keep Clear at Entrance Marking
- Existing Keep Clear at Entrance Marking to be Removed
- Existing Parking Bay
- Proposed Parking Bay
- Existing Parking Bay to be Removed
- Existing Bus Stop/Stand
- Existing Dropped Kerb
- Existing Bollard
- Existing Lamp Column
- Existing Sign/Post
- Existing Sign - Remove to Store for Re-Use
- Proposed Sign/Post
- Existing Disabled Bay
- Proposed Disabled Bay
- Existing Resident Permit Holders Only
- Proposed Resident Permit Holders Only (operating At Any Time)
- Proposed Shared - Mon - Sun (8am-10pm) - Resident Permit Holder only or 30 mins No return within 30mins
- Proposed Shared - Mon - Sun (8am-10pm) - Resident Permit Holder only or 1 hour No return within 1 hour
- Proposed Shared - Mon - Sun (8am-10pm) - Resident Permit Holder only or 2 hours No return within 1 hour
- Mon - Sun (8am - 10pm) 30 min No return within 30 min
- Proposed Permit Parking Area At any time
- Existing Electric Vehicles Only (Max stay 4 hours)

- NOTES:
- Do not scale from this drawing.
 - All dimensions are in metres unless otherwise specified.
 - Background survey information supplied by others. See original survey plans for details.
 - This drawing is to be read in conjunction with all drawings and documents related to the project.
 - While relevant to drawings of this type, some items in this legend may not be included in this series of drawings.

| Rev | Date | Description | Drm | Chk | App |
|-----|------------|------------------|-----|-----|-----|
| 2 | 16/12/2025 | For approval | DW | OK | OK |
| 1 | 06/12/2024 | Work in progress | RB | SM | OK |
| 0 | 08/11/2024 | Work in progress | RB | DW | OK |

www.marstonholdings.co.uk/projectcentre

Client

Project

WOKINGHAM BOROUGH COUNCIL
PARKING REVIEW

Drawing Title

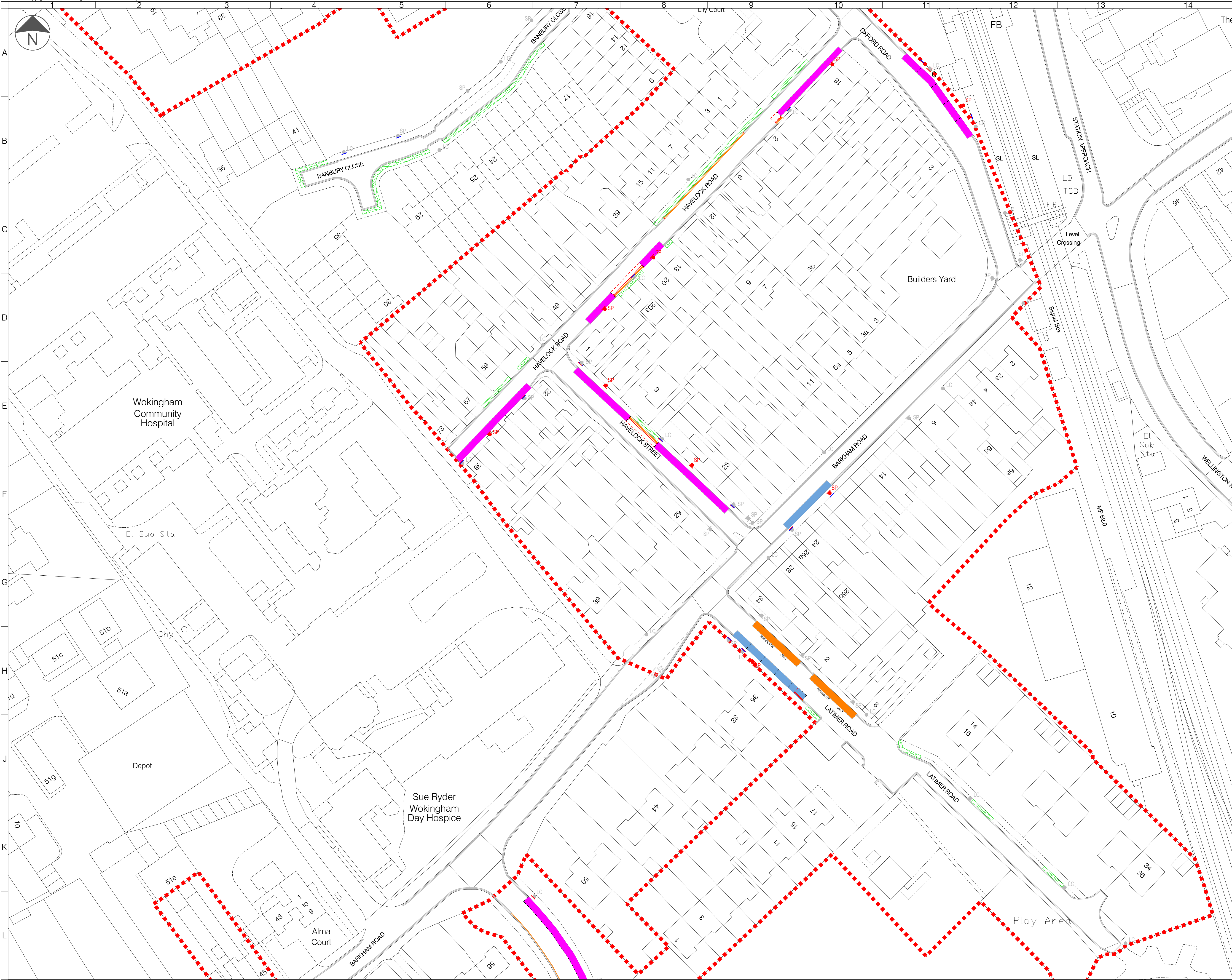
MAP TILE REFERENCE
W01 - Revision 0

Drawing Status

FOR APPROVAL

| | | | | |
|-------|----------|------|-------|------|
| Drawn | Designed | Date | Scale | Size |
| RB | RB | NOV | 1:500 | A1 |

| | |
|--------------------------------|-----|
| Drawing No. | Rev |
| 1000009373-2-9001-WOKINGHAM-01 | 2 |



LEGEND


- Proposed Zone W1 Boundary
- Proposed Zone W2 Boundary
- Proposed Zone W3 Boundary
- Proposed Zone W4 Boundary
- Proposed Zone W5 Boundary
- Proposed Zone W6 Boundary
- Proposed Zone W7 Boundary
- Private Road
- Existing Single / Double Yellow Line
- Proposed Single / Double Yellow Line
- Existing Single / Double Yellow Line to be Removed
- Existing Keep Clear at Entrance Marking
- Existing Keep Clear at Entrance Marking to be Removed
- Existing Parking Bay
- Proposed Parking Bay
- Existing Parking Bay to be Removed
- Existing Bus Stop/Stand
- Existing Dropped Kerb
- Existing Bollard
- Existing Lamp Column
- Existing Sign/Post
- Existing Sign - Remove to Store for Re-Use
- Proposed Sign/Post
- Existing Disabled Bay
- Proposed Disabled Bay
- Existing Resident Permit Holders Only
- Proposed Resident Permit Holders Only (operating At Any Time)
- Proposed Shared - Mon - Sun (8am-10pm) - Resident Permit Holder only or 30 mins No return within 30mins
- Proposed Shared - Mon - Sun (8am-10pm) - Resident Permit Holder only or 1 hour No return within 1 hour
- Proposed Shared - Mon - Sun (8am-10pm) - Resident Permit Holder only or 2 hours No return within 1 hour
- Mon - Sun (8am - 10pm) 30 min No return within 30 min
- Proposed Permit Parking Area At any time
- Existing Electric Vehicles Only (Max stay 4 hours)

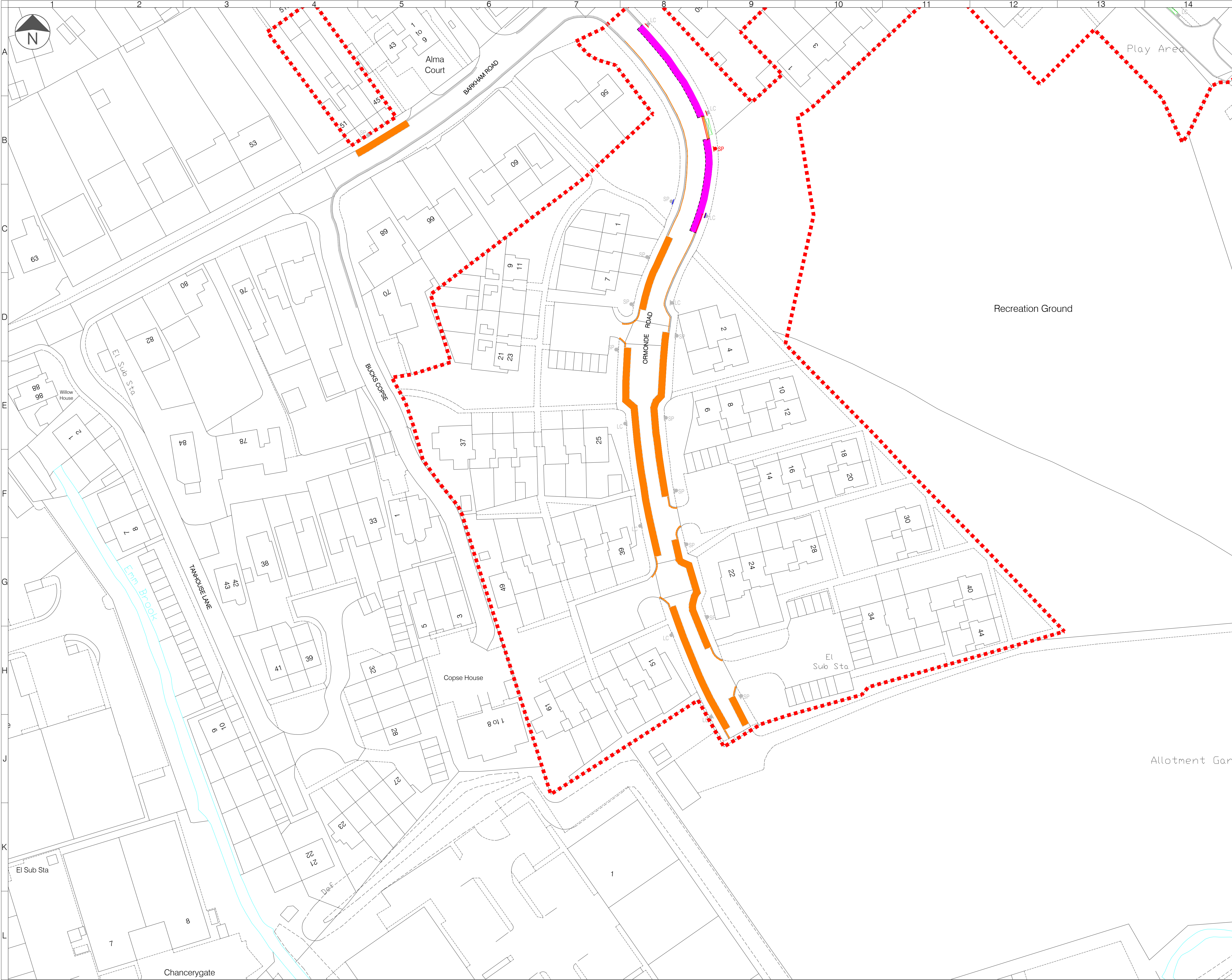
- NOTES:
- Do not scale from this drawing.
 - All dimensions are in metres unless otherwise specified.
 - Background survey information supplied by others. See original survey plans for details.
 - This drawing is to be read in conjunction with all drawings and documents related to the project.
 - While relevant to drawings of this type, some items in this legend may not be included in this series of drawings.

| Rev | Date | Description | Dwn | Chk | App |
|-----|------------|------------------|-----|-----|-----|
| 2 | 16/12/2025 | For approval | | DW | OK |
| 1 | 06/12/2024 | Work in progress | | RB | SM |
| 0 | 08/11/2024 | Work in progress | | RB | DW |

PROJECT CENTRE

www.marstonholdings.co.uk/projectcentre

| | | | | | |
|--------------------------------|--|------|-------|------|--|
| Client |  WOKINGHAM BOROUGH COUNCIL | | | | |
| Project | WOKINGHAM BOROUGH COUNCIL PARKING REVIEW | | | | |
| Drawing Title | MAP TILE REFERENCE W02 - Revision 0 | | | | |
| Drawing Status | FOR APPROVAL | | | | |
| Drawn | Designed | Date | Scale | Size | |
| RB | RB | NOV | 1:500 | A1 | |
| Drawing No. | Rev | | | | |
| 1000009373-2-9001-WOKINGHAM-02 | | | | 2 | |



LEGEND

- Proposed Zone W1 Boundary
- Proposed Zone W2 Boundary
- Proposed Zone W3 Boundary
- Proposed Zone W4 Boundary
- Proposed Zone W5 Boundary
- Proposed Zone W6 Boundary
- Proposed Zone W7 Boundary
- Private Road
- Existing Single / Double Yellow Line
- Proposed Single / Double Yellow Line
- Existing Single / Double Yellow Line to be Removed
- Existing Keep Clear at Entrance Marking
- Existing Keep Clear at Entrance Marking to be Removed
- Existing Parking Bay
- Proposed Parking Bay
- Existing Parking Bay to be Removed
- Existing Bus Stop/Stand
- Existing Dropped Kerb
- Existing Bollard
- Existing Lamp Column
- Existing Sign/Post
- Existing Sign - Remove to Store for Re-Use
- Proposed Sign/Post
- Existing Disabled Bay
- Proposed Disabled Bay
- Existing Resident Permit Holders Only
- Proposed Resident Permit Holders Only (operating At Any Time)
- Proposed Shared - Mon - Sun (8am-10pm) - Resident Permit Holder only or 30 mins No return within 30mins
- Proposed Shared - Mon - Sun (8am-10pm) - Resident Permit Holder only or 1 hour No return within 1 hour
- Proposed Shared - Mon - Sun (8am-10pm) - Resident Permit Holder only or 2 hours No return within 1 hour
- Mon - Sun (8am - 10pm) 30 min No return within 30 min
- Proposed Permit Parking Area At any time
- Existing Electric Vehicles Only (Max stay 4 hours)

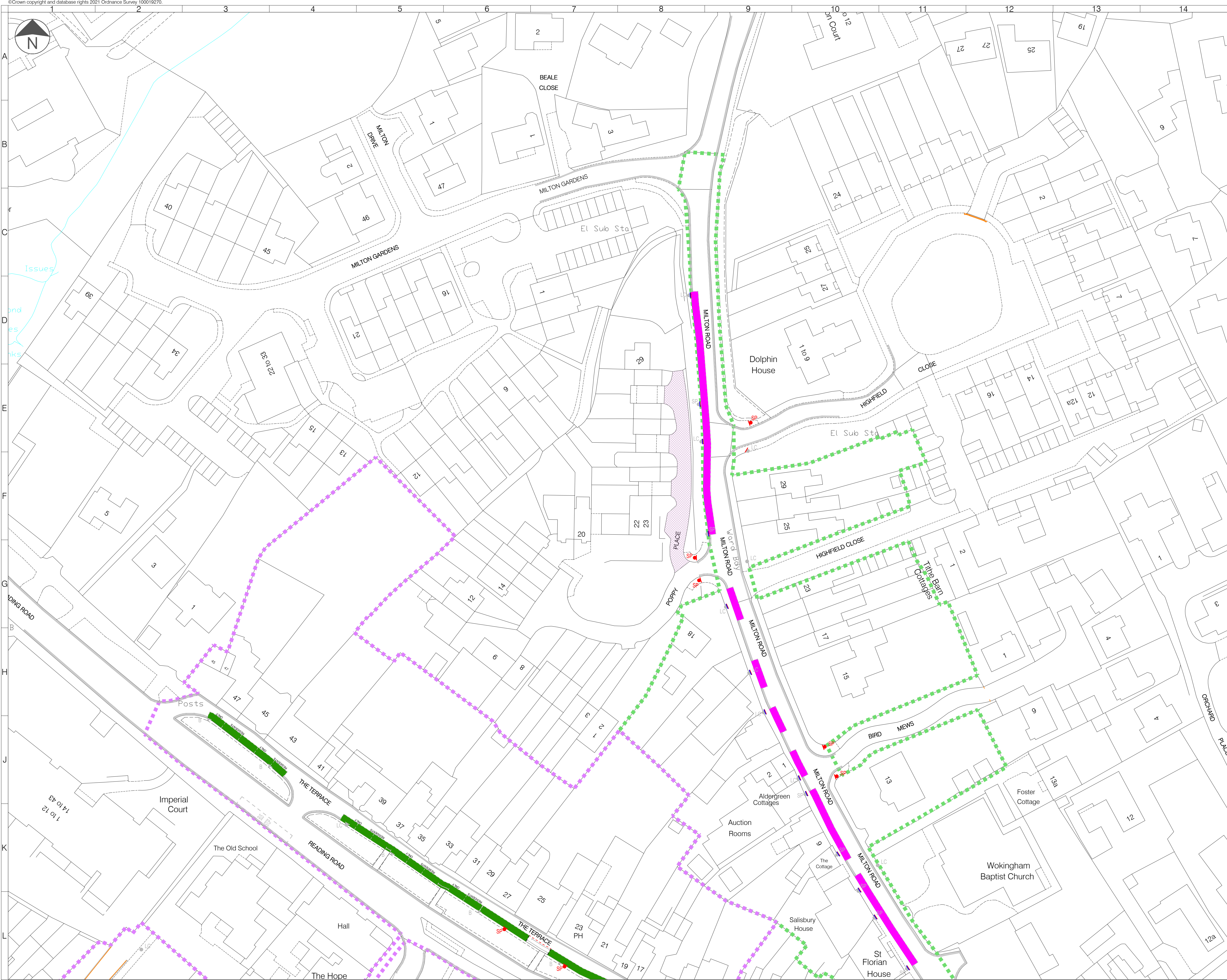
- NOTES:
- Do not scale from this drawing.
 - All dimensions are in metres unless otherwise specified.
 - Background survey information supplied by others. See original survey plans for details.
 - This drawing is to be read in conjunction with all drawings and documents related to the project.
 - While relevant to drawings of this type, some items in this legend may not be included in this series of drawings.

| | | | | | |
|--|------------|------------------|-----|-----|-----|
| | | | | | |
| | | | | | |
| | | | | | |
| 2 | 16/12/2025 | For approval | DW | OK | OK |
| 1 | 06/12/2024 | Work in progress | RB | SM | OK |
| 0 | 08/11/2024 | Work in progress | RB | DW | OK |
| Rev | Date | Description | Drm | Chk | App |
| This drawing has been specifically prepared to meet the requirements of the named client and may contain design and innovative features which differ from conventional design standards. | | | | | |

PROJECT CENTRE

www.marstonholdings.co.uk/projectcentre

| | | | | | |
|--------------------------------|---|------|-------|------|--|
| Client | | | | | |
| Project | WOKINGHAM BOROUGH COUNCIL PARKING REVIEW | | | | |
| Drawing Title | MAP TILE REFERENCE W03 - Revision 0 | | | | |
| Drawing Status | FOR APPROVAL | | | | |
| Drawn | Designed | Date | Scale | Size | |
| RB | RB | NOV | 1:500 | A1 | |
| Drawing No. | Rev | | | | |
| 1000009373-2-9001-WOKINGHAM-03 | 2 | | | | |



LEGEND

- Proposed Zone W1 Boundary
- Proposed Zone W2 Boundary
- Proposed Zone W3 Boundary
- Proposed Zone W4 Boundary
- Proposed Zone W5 Boundary
- Proposed Zone W6 Boundary
- Proposed Zone W7 Boundary
- Private Road
- Existing Single / Double Yellow Line
- Proposed Single / Double Yellow Line
- Existing Single / Double Yellow Line to be Removed
- Existing Keep Clear at Entrance Marking
- Existing Keep Clear at Entrance Marking to be Removed
- Existing Parking Bay
- Proposed Parking Bay
- Existing Parking Bay to be Removed
- Existing Bus Stop/Stand
- Existing Dropped Kerb
- Existing Bollard
- Existing Lamp Column
- Existing Sign/Post
- Existing Sign - Remove to Store for Re-Use
- Proposed Sign/Post
- Existing Disabled Bay
- Proposed Disabled Bay
- Existing Resident Permit Holders Only
- Proposed Resident Permit Holders Only (operating At Any Time)
- Proposed Shared - Mon - Sun (8am-10pm) - Resident Permit Holder only or 30 mins No return within 30mins
- Proposed Shared - Mon - Sun (8am-10pm) - Resident Permit Holder only or 1 hour No return within 1 hour
- Proposed Shared - Mon - Sun (8am-10pm) - Resident Permit Holder only or 2 hours No return within 1 hour
- Mon - Sun (8am - 10pm) 30 min No return within 30 min
- Proposed Permit Parking Area At any time
- Existing Electric Vehicles Only (Max stay 4 hours)

- NOTES:
1. Do not scale from this drawing.
 2. All dimensions are in metres unless otherwise specified.
 3. Background survey information supplied by others. See original survey plans for details.
 4. This drawing is to be read in conjunction with all drawings and documents related to the project.
 5. While relevant to drawings of this type, some items in this legend may not be included in this series of drawings.

| Rev | Date | Description | Dwn | Chk | App |
|-----|------------|------------------|-----|-----|-----|
| 2 | 16/12/2025 | For approval | DW | OK | OK |
| 1 | 06/12/2024 | Work in progress | RB | SM | OK |
| 0 | 08/11/2024 | Work in progress | RB | DW | OK |

www.marstonholdings.co.uk/projectcentre

Client

WOKINGHAM BOROUGH COUNCIL

Project

WOKINGHAM BOROUGH COUNCIL
PARKING REVIEW

Drawing Title

MAP TILE REFERENCE
W04 - Revision 0

Drawing Status

FOR APPROVAL

Drawn

Designed

Date

Scale

Size

RB

RB

NOV

1:500

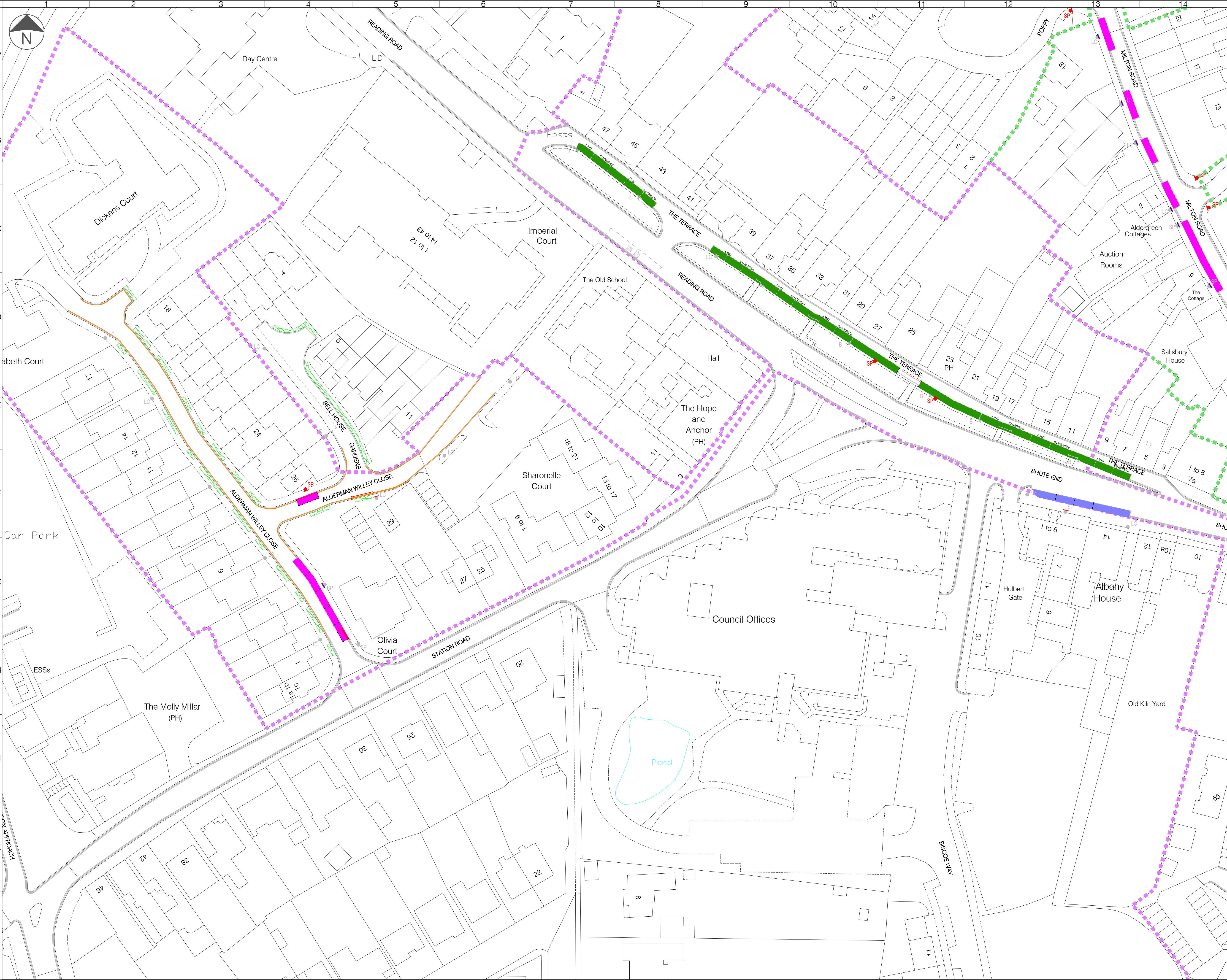
A1

Drawing No.

Rev

1000009373-2-9001-WOKINGHAM-04

2



LEGEND


- Proposed Zone W1 Boundary
- Proposed Zone W2 Boundary
- Proposed Zone W3 Boundary
- Proposed Zone W4 Boundary
- Proposed Zone W5 Boundary
- Proposed Zone W6 Boundary
- Proposed Zone W7 Boundary
- Private Road
- Existing Single / Double Yellow Line
- Proposed Single / Double Yellow Line
- Existing Single / Double Yellow Line to be Removed
- Existing Keep Clear at Entrance Marking
- Existing Keep Clear at Entrance Marking to be Removed
- Existing Parking Bay
- Proposed Parking Bay
- Existing Parking Bay to be Removed
- Existing Bus Stop/Stand
- Existing Dropped Kerb
- Existing Bollard
- Existing Lamp Column
- Existing Sign/Post
- Existing Sign - Remove to Store for Re-Use
- Proposed Sign/Post
- Existing Disabled Bay
- Proposed Disabled Bay
- Existing Resident Permit Holders Only
- Proposed Resident Permit Holders Only (operating At Any Time)
- Proposed Shared - Mon - Sun (8am-10pm) - Resident Permit Holder only or 30 mins No return within 30mins
- Proposed Shared - Mon - Sun (8am-10pm) - Resident Permit Holder only or 1 hour No return within 1 hour
- Proposed Shared - Mon - Sun (8am-10pm) - Resident Permit Holder only or 2 hours No return within 1 hour
- Mon - Sun (8am - 10pm) 30 min No return within 30 min
- Proposed Permit Parking Area At any time
- Existing Electric Vehicles Only (Max stay 4 hours)

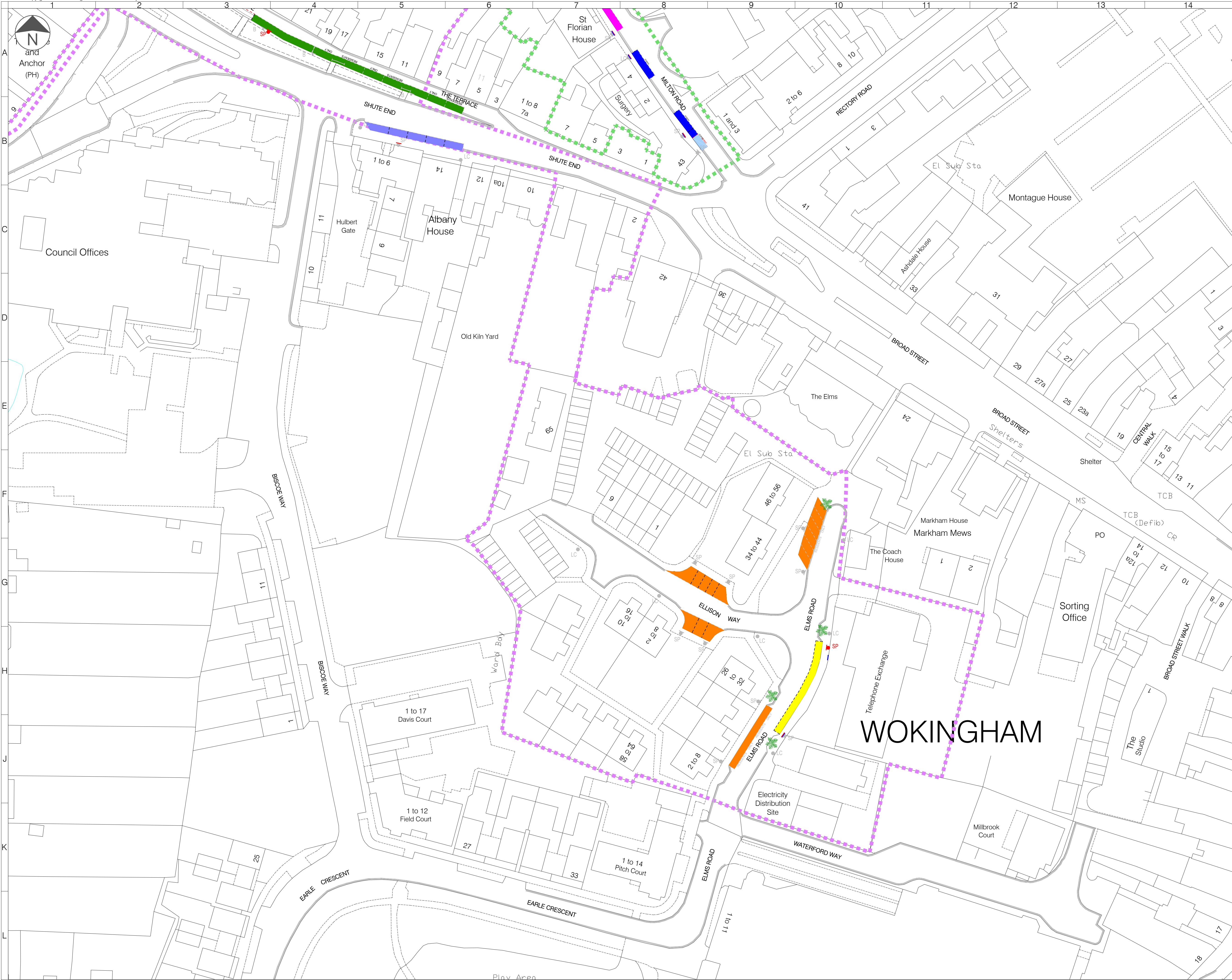
- NOTES:
1. Do not scale from this drawing.
 2. All dimensions are in metres unless otherwise specified.
 3. Background survey information supplied by others. See original survey plans for details.
 4. This drawing is to be read in conjunction with all drawings and documents related to the project.
 5. While relevant to drawings of this type, some items in this legend may not be included in this series of drawings.

| Rev | Date | Description | Drm | Chk | App |
|-----|------------|------------------|-----|-----|-----|
| 2 | 16/12/2025 | For approval | DW | OK | OK |
| 1 | 06/12/2024 | Work in progress | RB | SM | OK |
| 0 | 08/11/2024 | Work in progress | RB | DW | OK |



www.marstonholdings.co.uk/projectcentre

| | | | | | |
|--------------------------------|--|------|-------|------|--|
| Client |  <p>WOKINGHAM BOROUGH COUNCIL</p> | | | | |
| Project | WOKINGHAM BOROUGH COUNCIL PARKING REVIEW | | | | |
| Drawing Title | MAP TILE REFERENCE W05 - Revision 0 | | | | |
| Drawing Status | FOR APPROVAL | | | | |
| Drawn | Designed | Date | Scale | Size | |
| RB | RB | NOV | 1:500 | A1 | |
| Drawing No. | Rev | | | | |
| 1000009373-2-9001-WOKINGHAM-05 | 2 | | | | |



LEGEND


- Proposed Zone W1 Boundary
- Proposed Zone W2 Boundary
- Proposed Zone W3 Boundary
- Proposed Zone W4 Boundary
- Proposed Zone W5 Boundary
- Proposed Zone W6 Boundary
- Proposed Zone W7 Boundary
- Private Road
- Existing Single / Double Yellow Line
- Proposed Single / Double Yellow Line
- Existing Single / Double Yellow Line to be Removed
- Existing Keep Clear at Entrance Marking
- Existing Keep Clear at Entrance Marking to be Removed
- Existing Parking Bay
- Proposed Parking Bay
- Existing Parking Bay to be Removed
- Existing Bus Stop/Stand
- Existing Dropped Kerb
- Existing Bollard
- Existing Lamp Column
- Existing Sign/Post
- Existing Sign - Remove to Store for Re-Use
- Proposed Sign/Post
- Existing Disabled Bay
- Proposed Disabled Bay
- Existing Resident Permit Holders Only
- Proposed Resident Permit Holders Only (operating At Any Time)
- Proposed Shared - Mon - Sun (8am-10pm) - Resident Permit Holder only or 30 mins No return within 30mins
- Proposed Shared - Mon - Sun (8am-10pm) - Resident Permit Holder only or 1 hour No return within 1 hour
- Proposed Shared - Mon - Sun (8am-10pm) - Resident Permit Holder only or 2 hours No return within 1 hour
- Mon - Sun (8am - 10pm) 30 min No return within 30 min
- Proposed Permit Parking Area At any time
- Existing Electric Vehicles Only (Max stay 4 hours)

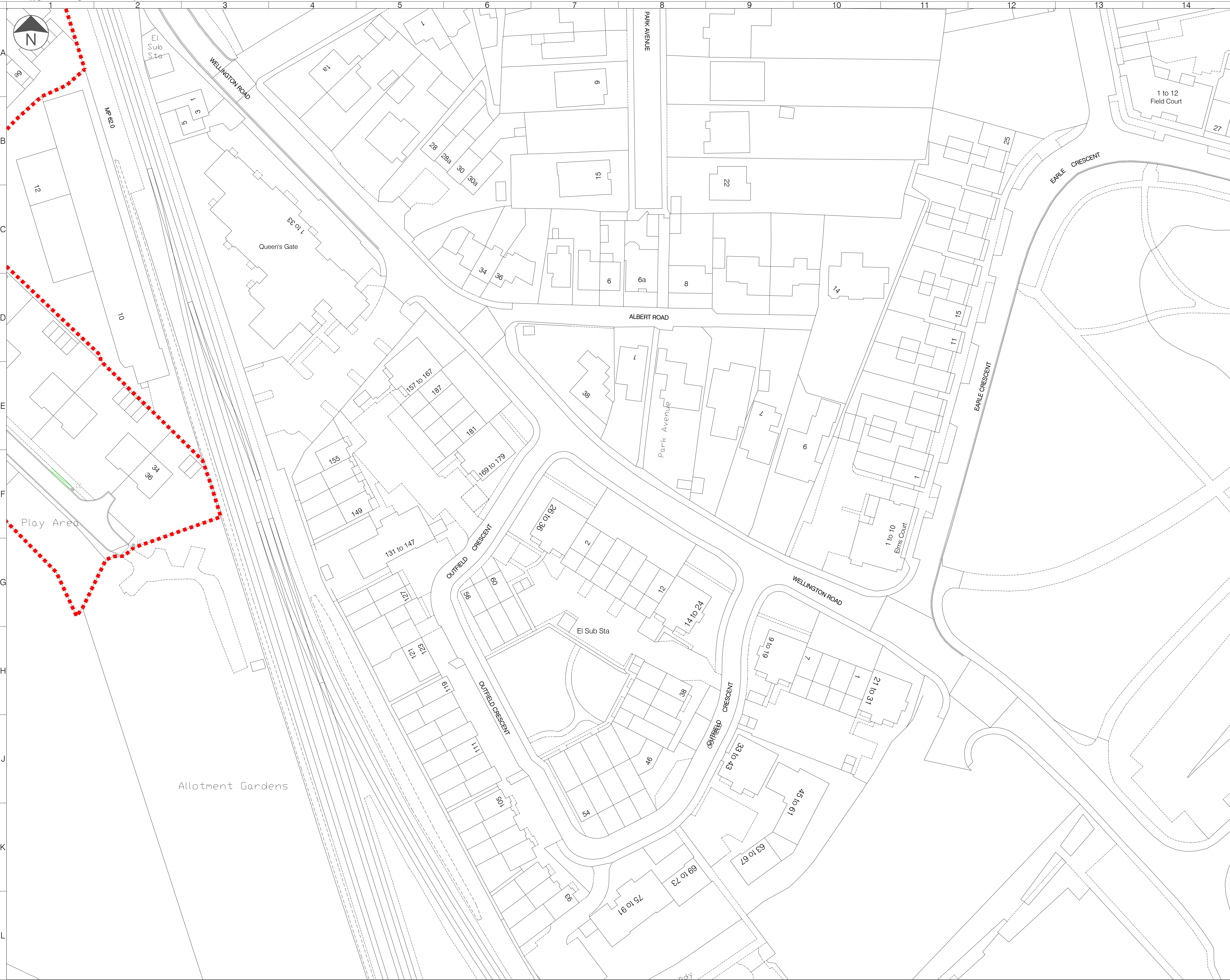
- NOTES:
- Do not scale from this drawing.
 - All dimensions are in metres unless otherwise specified.
 - Background survey information supplied by others. See original survey plans for details.
 - This drawing is to be read in conjunction with all drawings and documents related to the project.
 - While relevant to drawings of this type, some items in this legend may not be included in this series of drawings.

| Rev | Date | Description | Drm | Chk | App |
|-----|------------|------------------|-----|-----|-----|
| 2 | 16/12/2025 | For approval | DW | OK | OK |
| 1 | 06/12/2024 | Work in progress | RB | SM | OK |
| 0 | 08/11/2024 | Work in progress | RB | DW | OK |



www.marstonholdings.co.uk/projectcentre

| | | | | | |
|--------------------------------|---|------|-------|------|--|
| Client |  <div>WOKINGHAM BOROUGH COUNCIL</div> | | | | |
| Project | WOKINGHAM BOROUGH COUNCIL PARKING REVIEW | | | | |
| Drawing Title | MAP TILE REFERENCE W06 - Revision 0 | | | | |
| Drawing Status | FOR APPROVAL | | | | |
| Drawn | Designed | Date | Scale | Size | |
| RB | RB | NOV | 1:500 | A1 | |
| Drawing No. | Rev | | | | |
| 1000009373-2-9001-WOKINGHAM-06 | | | 2 | | |



LEGEND

- Proposed Zone W1 Boundary
- Proposed Zone W2 Boundary
- Proposed Zone W3 Boundary
- Proposed Zone W4 Boundary
- Proposed Zone W5 Boundary
- Proposed Zone W6 Boundary
- Proposed Zone W7 Boundary
- Private Road
- Existing Single / Double Yellow Line
- Proposed Single / Double Yellow Line
- Existing Single / Double Yellow Line to be Removed
- Existing Keep Clear at Entrance Marking
- Existing Keep Clear at Entrance Marking to be Removed
- Existing Parking Bay
- Proposed Parking Bay
- Existing Parking Bay to be Removed
- Existing Bus Stop/Stand
- Existing Dropped Kerb
- Existing Bollard
- Existing Lamp Column
- Existing Sign/Post
- Existing Sign - Remove to Store for Re-Use
- Proposed Sign/Post
- Existing Disabled Bay
- Proposed Disabled Bay
- Existing Resident Permit Holders Only
- Proposed Resident Permit Holders Only (operating At Any Time)
- Proposed Shared - Mon - Sun (8am-10pm) - Resident Permit Holder only or 30 mins No return within 30mins
- Proposed Shared - Mon - Sun (8am-10pm) - Resident Permit Holder only or 1 hour No return within 1 hour
- Proposed Shared - Mon - Sun (8am-10pm) - Resident Permit Holder only or 2 hours No return within 1 hour
- Mon - Sun (8am - 10pm) 30 min No return within 30 min
- Proposed Permit Parking Area At any time
- Existing Electric Vehicles Only (Max stay 4 hours)

- NOTES:
- Do not scale from this drawing.
 - All dimensions are in metres unless otherwise specified.
 - Background survey information supplied by others. See original survey plans for details.
 - This drawing is to be read in conjunction with all drawings and documents related to the project.
 - While relevant to drawings of this type, some items in this legend may not be included in this series of drawings.

| Rev | Date | Description | Drm | Chk | App |
|-----|------------|------------------|-----|-----|-----|
| 2 | 16/12/2025 | For approval | DW | OK | OK |
| 1 | 06/12/2024 | Work in progress | RB | SM | OK |
| 0 | 08/11/2024 | Work in progress | RB | DW | OK |

www.marstonholdings.co.uk/projectcentre

Client

Project

WOKINGHAM BOROUGH COUNCIL
PARKING REVIEW

Drawing Title

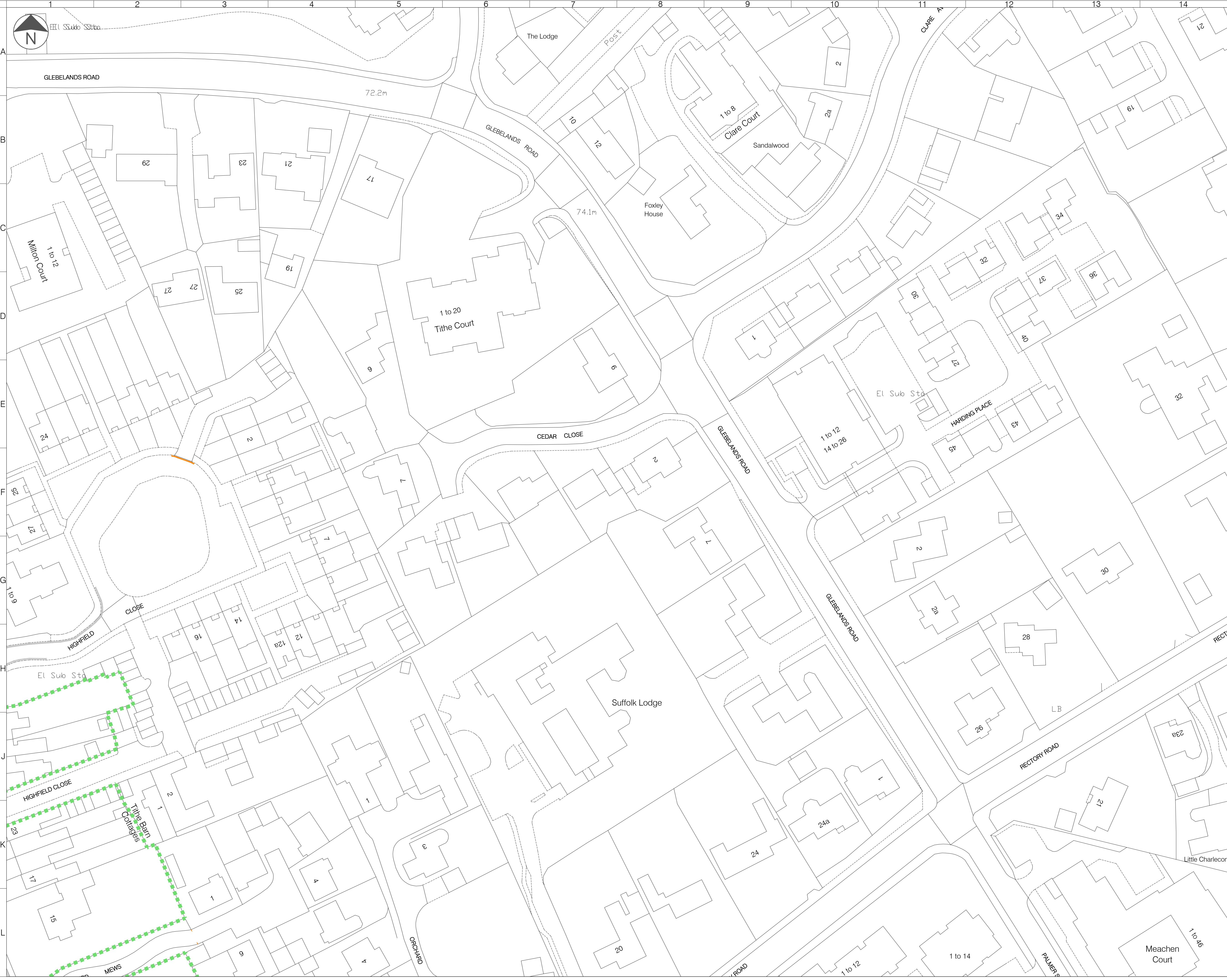
MAP TILE REFERENCE
W07 - Revision 0

Drawing Status

FOR APPROVAL

| | | | | |
|-------|----------|------|-------|------|
| Drawn | Designed | Date | Scale | Size |
| RB | RB | NOV | 1:500 | A1 |

| | |
|--------------------------------|-----|
| Drawing No. | Rev |
| 1000009373-2-9001-WOKINGHAM-07 | 2 |




LEGEND

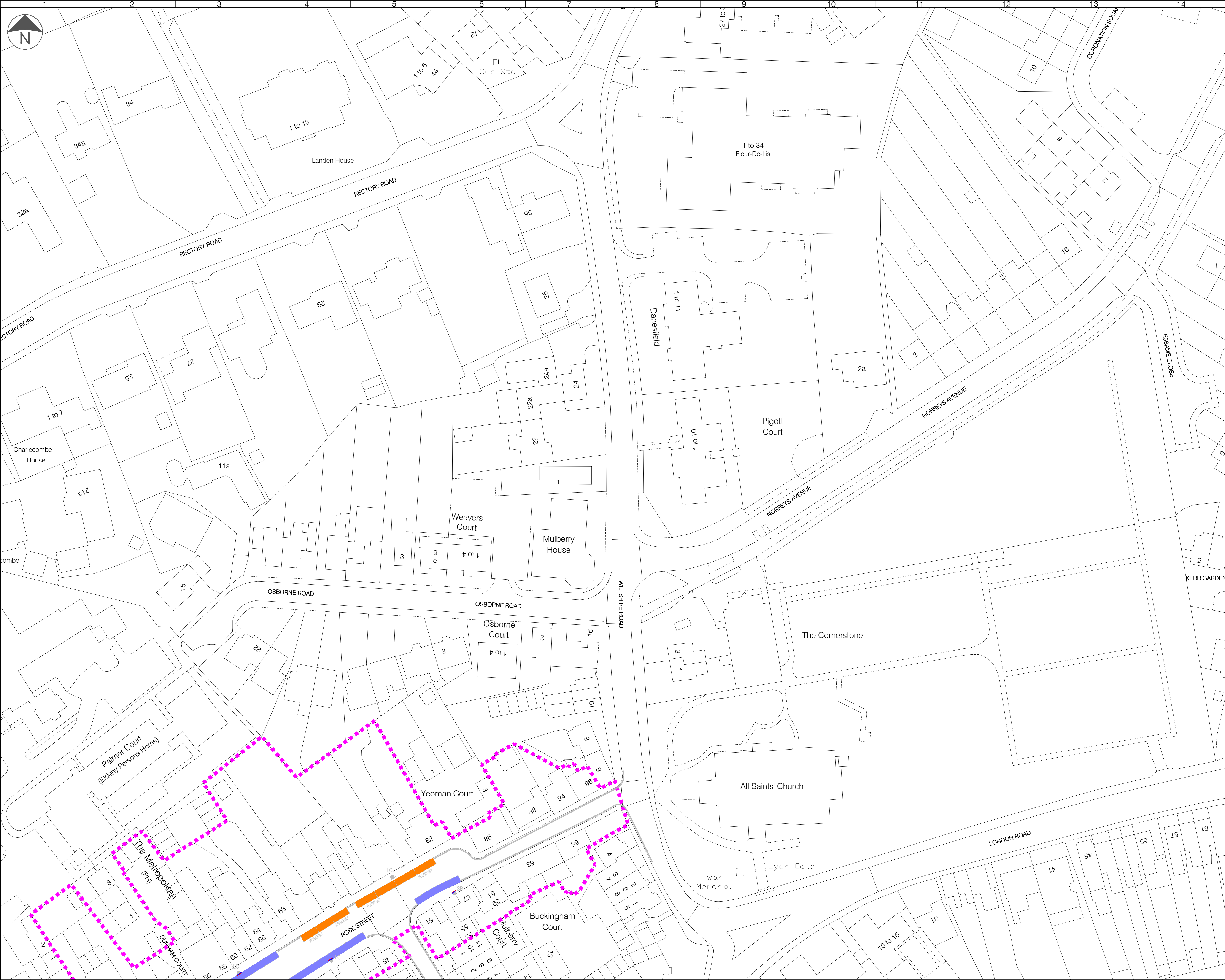

- Proposed Zone W1 Boundary
- Proposed Zone W2 Boundary
- Proposed Zone W3 Boundary
- Proposed Zone W4 Boundary
- Proposed Zone W5 Boundary
- Proposed Zone W6 Boundary
- Proposed Zone W7 Boundary
- Private Road
- Existing Single / Double Yellow Line
- Proposed Single / Double Yellow Line
- Existing Single / Double Yellow Line to be Removed
- Existing Keep Clear at Entrance Marking
- Existing Keep Clear at Entrance Marking to be Removed
- Existing Parking Bay
- Proposed Parking Bay
- Existing Parking Bay to be Removed
- Existing Bus Stop/Stand
- Existing Dropped Kerb
- Existing Bollard
- Existing Lamp Column
- Existing Sign/Post
- Existing Sign - Remove to Store for Re-Use
- Proposed Sign/Post
- Existing Disabled Bay
- Proposed Disabled Bay
- Existing Resident Permit Holders Only
- Proposed Resident Permit Holders Only (operating At Any Time)
- Proposed Shared - Mon - Sun (8am-10pm) - Resident Permit Holder only or 30 mins No return within 30mins
- Proposed Shared - Mon - Sun (8am-10pm) - Resident Permit Holder only or 1 hour No return within 1 hour
- Proposed Shared - Mon - Sun (8am-10pm) - Resident Permit Holder only or 2 hours No return within 1 hour
- Mon - Sun (8am - 10pm) 30 min No return within 30 min
- Proposed Permit Parking Area At any time
- Existing Electric Vehicles Only (Max stay 4 hours)

NOTES:
1. Do not scale from this drawing.
2. All dimensions are in metres unless otherwise specified.
3. Background survey information supplied by others. See original survey plans for details.
4. This drawing is to be read in conjunction with all drawings and documents related to the project.
5. While relevant to drawings of this type, some items in this legend may not be included in this series of drawings.

| Rev | Date | Description | Dwn | Chk | App |
|-----|------------|------------------|-----|-----|-----|
| 2 | 16/12/2025 | For approval | DW | OK | OK |
| 1 | 06/12/2024 | Work in progress | RB | SM | OK |
| 0 | 08/11/2024 | Work in progress | RB | DW | OK |

www.marstonholdings.co.uk/projectcentre

| | | | | | |
|---|----------|---|-------|--------------------------------------|---|
| Client | |  | | WOKINGHAM BOROUGH COUNCIL | |
| Project | | | | | |
| WOKINGHAM BOROUGH COUNCIL PARKING REVIEW | | | | | |
| Drawing Title | | | | | |
| MAP TILE REFERENCE W08 - Revision 0 | | | | | |
| Drawing Status | | | | | |
| FOR APPROVAL | | | | | |
| Drawn | Designed | Date | Scale | Size | |
| RB | RB | NOV | 1:500 | A1 | |
| Drawing No. | | | | Rev | |
| 1000009373-2-9001-WOKINGHAM-08 | | | | | 2 |



LEGEND

- Proposed Zone W1 Boundary
- Proposed Zone W2 Boundary
- Proposed Zone W3 Boundary
- Proposed Zone W4 Boundary
- Proposed Zone W5 Boundary
- Proposed Zone W6 Boundary
- Proposed Zone W7 Boundary
- Private Road
- Existing Single / Double Yellow Line
- Proposed Single / Double Yellow Line
- Existing Single / Double Yellow Line to be Removed
- Existing Keep Clear at Entrance Marking
- Existing Keep Clear at Entrance Marking to be Removed
- Existing Parking Bay
- Proposed Parking Bay
- Existing Parking Bay to be Removed
- Existing Bus Stop/Stand
- Existing Dropped Kerb
- Existing Bollard
- Existing Lamp Column
- Existing Sign/Post
- Existing Sign - Remove to Store for Re-Use
- Proposed Sign/Post
- Existing Disabled Bay
- Proposed Disabled Bay
- Existing Resident Permit Holders Only
- Proposed Resident Permit Holders Only (operating At Any Time)
- Proposed Shared - Mon - Sun (8am-10pm) - Resident Permit Holder only or 30 mins No return within 30mins
- Proposed Shared - Mon - Sun (8am-10pm) - Resident Permit Holder only or 1 hour No return within 1 hour
- Proposed Shared - Mon - Sun (8am-10pm) - Resident Permit Holder only or 2 hours No return within 1 hour
- Mon - Sun (8am - 10pm) 30 min No return within 30 min
- Proposed Permit Parking Area
- At any time
- Existing Electric Vehicles Only (Max stay 4 hours)

- NOTES:
- Do not scale from this drawing.
 - All dimensions are in metres unless otherwise specified.
 - Background survey information supplied by others. See original survey plans for details.
 - This drawing is to be read in conjunction with all drawings and documents related to the project.
 - While relevant to drawings of this type, some items in this legend may not be included in this series of drawings.

| Rev | Date | Description | Drm | Chk | App |
|-----|------------|------------------|-----|-----|-----|
| 2 | 16/12/2025 | For approval | | DW | OK |
| 1 | 06/12/2024 | Work in progress | | RB | SM |
| 0 | 08/11/2024 | Work in progress | | RB | DW |

www.marstonholdings.co.uk/projectcentre

Client

Project

WOKINGHAM BOROUGH COUNCIL
PARKING REVIEW

Drawing Title

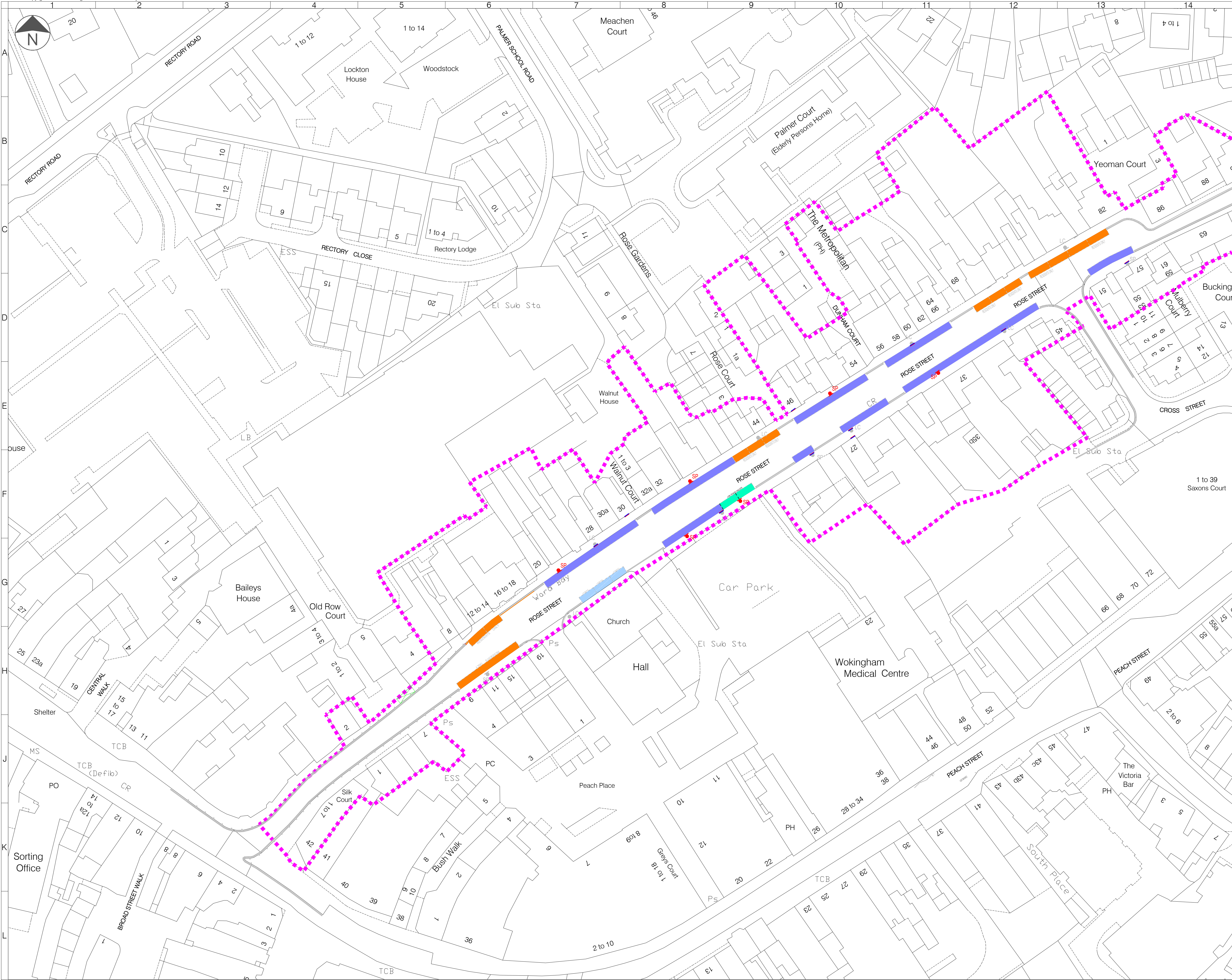
MAP TILE REFERENCE
W09 - Revision 0

Drawing Status

FOR APPROVAL

| | | | | |
|-------|----------|------|-------|------|
| Drawn | Designed | Date | Scale | Size |
| RB | RB | NOV | 1:500 | A1 |

| | |
|--------------------------------|-----|
| Drawing No. | Rev |
| 1000009373-2-9001-WOKINGHAM-09 | 2 |



LEGEND


- Proposed Zone W1 Boundary
- Proposed Zone W2 Boundary
- Proposed Zone W3 Boundary
- Proposed Zone W4 Boundary
- Proposed Zone W5 Boundary
- Proposed Zone W6 Boundary
- Proposed Zone W7 Boundary
- Private Road
- Existing Single / Double Yellow Line
- Proposed Single / Double Yellow Line
- Existing Single / Double Yellow Line to be Removed
- Existing Keep Clear at Entrance Marking
- Existing Keep Clear at Entrance Marking to be Removed
- Existing Parking Bay
- Proposed Parking Bay
- Existing Parking Bay to be Removed
- Existing Bus Stop/Stand
- Existing Dropped Kerb
- Existing Bollard
- Existing Lamp Column
- Existing Sign/Post
- Existing Sign - Remove to Store for Re-Use
- Proposed Sign/Post
- Existing Disabled Bay
- Proposed Disabled Bay
- Existing Resident Permit Holders Only
- Proposed Resident Permit Holders Only (operating At Any Time)
- Proposed Shared - Mon - Sun (8am-10pm) - Resident Permit Holder only or 30 mins No return within 30mins
- Proposed Shared - Mon - Sun (8am-10pm) - Resident Permit Holder only or 1 hour No return within 1 hour
- Proposed Shared - Mon - Sun (8am-10pm) - Resident Permit Holder only or 2 hours No return within 1 hour
- Mon - Sun (8am - 10pm) 30 min No return within 30 min
- Proposed Permit Parking Area At any time
- Existing Electric Vehicles Only (Max stay 4 hours)

- NOTES:
- Do not scale from this drawing.
 - All dimensions are in metres unless otherwise specified.
 - Background survey information supplied by others. See original survey plans for details.
 - This drawing is to be read in conjunction with all drawings and documents related to the project.
 - While relevant to drawings of this type, some items in this legend may not be included in this series of drawings.

| Rev | Date | Description | Drm | Chk | App |
|-----|------------|------------------|-----|-----|-----|
| 2 | 16/12/2025 | For approval | DW | OK | OK |
| 1 | 06/12/2024 | Work in progress | RB | SM | OK |
| 0 | 08/11/2024 | Work in progress | RB | DW | OK |

www.marstonholdings.co.uk/projectcentre

Client



**WOKINGHAM
BOROUGH COUNCIL**

Project

WOKINGHAM BOROUGH COUNCIL
PARKING REVIEW

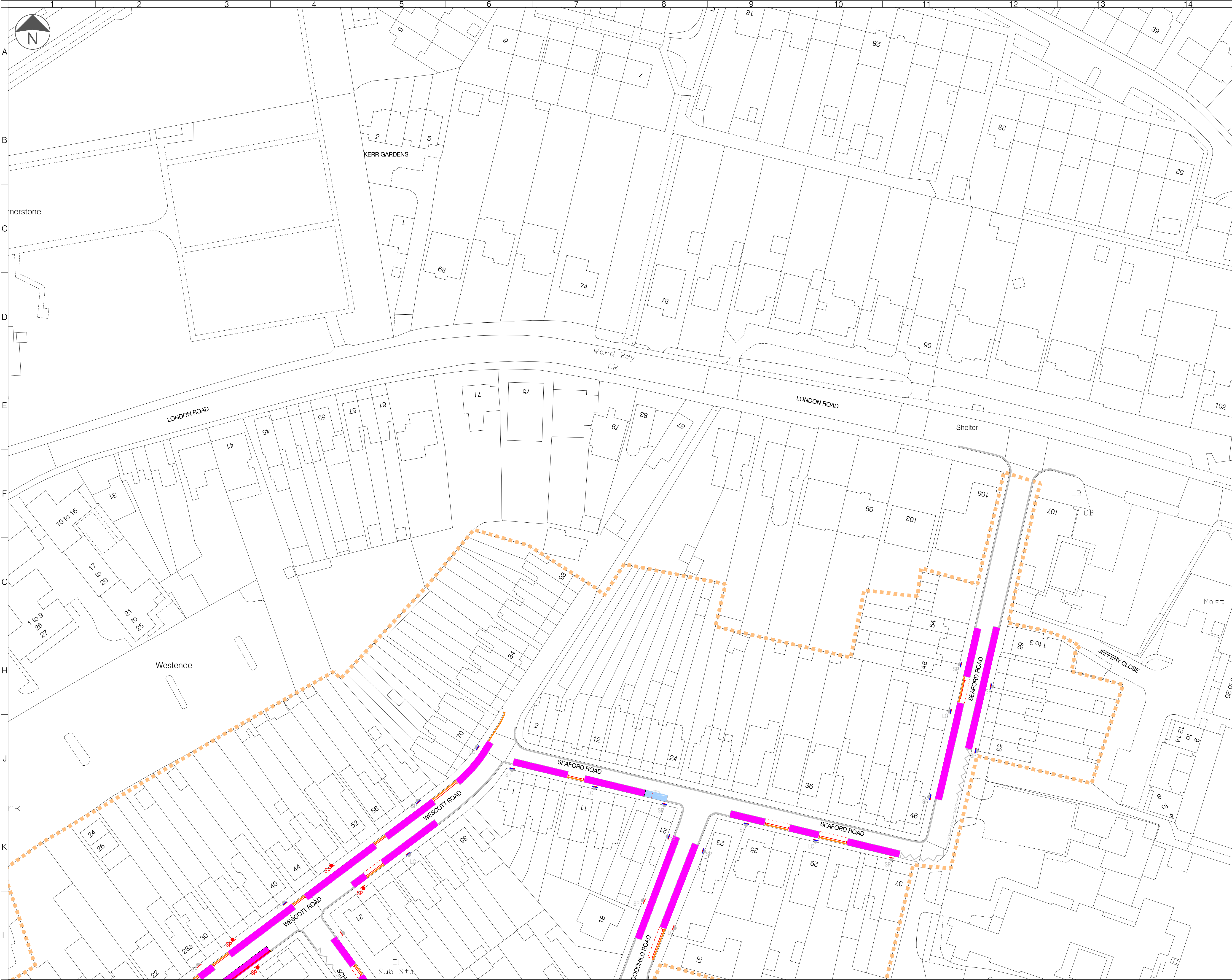
Drawing Title

MAP TILE REFERENCE
W10 - Revision 0

Drawing Status

FOR APPROVAL

| Drawn | Designed | Date | Scale | Size |
|--------------------------------|----------|------|-------|------|
| RB | RB | NOV | 1:500 | A1 |
| Drawing No. | | | | Rev |
| 1000009373-2-9001-WOKINGHAM-10 | | | | 2 |



LEGEND

- Proposed Zone W1 Boundary
- Proposed Zone W2 Boundary
- Proposed Zone W3 Boundary
- Proposed Zone W4 Boundary
- Proposed Zone W5 Boundary
- Proposed Zone W6 Boundary
- Proposed Zone W7 Boundary
- Private Road
- Existing Single / Double Yellow Line
- Proposed Single / Double Yellow Line
- Existing Single / Double Yellow Line to be Removed
- Existing Keep Clear at Entrance Marking
- Existing Keep Clear at Entrance Marking to be Removed
- Existing Parking Bay
- Proposed Parking Bay
- Existing Parking Bay to be Removed
- Existing Bus Stop/Stand
- Existing Dropped Kerb
- Existing Bollard
- Existing Lamp Column
- Existing Sign/Post
- Existing Sign - Remove to Store for Re-Use
- Proposed Sign/Post
- Existing Disabled Bay
- Proposed Disabled Bay
- Existing Resident Permit Holders Only
- Proposed Resident Permit Holders Only (operating At Any Time)
- Proposed Shared - Mon - Sun (8am-10pm) - Resident Permit Holder only or 30 mins No return within 30mins
- Proposed Shared - Mon - Sun (8am-10pm) - Resident Permit Holder only or 1 hour No return within 1 hour
- Proposed Shared - Mon - Sun (8am-10pm) - Resident Permit Holder only or 2 hours No return within 1 hour
- Mon - Sun (8am - 10pm) 30 min No return within 30 min
- Proposed Permit Parking Area At any time
- Existing Electric Vehicles Only (Max stay 4 hours)

- NOTES:
- Do not scale from this drawing.
 - All dimensions are in metres unless otherwise specified.
 - Background survey information supplied by others. See original survey plans for details.
 - This drawing is to be read in conjunction with all drawings and documents related to the project.
 - While relevant to drawings of this type, some items in this legend may not be included in this series of drawings.

| Rev | Date | Description | Drm | Chk | App |
|-----|------------|------------------|-----|-----|-----|
| 2 | 16/12/2025 | For approval | DW | OK | OK |
| 1 | 06/12/2024 | Work in progress | RB | SM | OK |
| 0 | 08/11/2024 | Work in progress | RB | DW | OK |

www.marstonholdings.co.uk/projectcentre

Client

Project

WOKINGHAM BOROUGH COUNCIL
PARKING REVIEW

Drawing Title

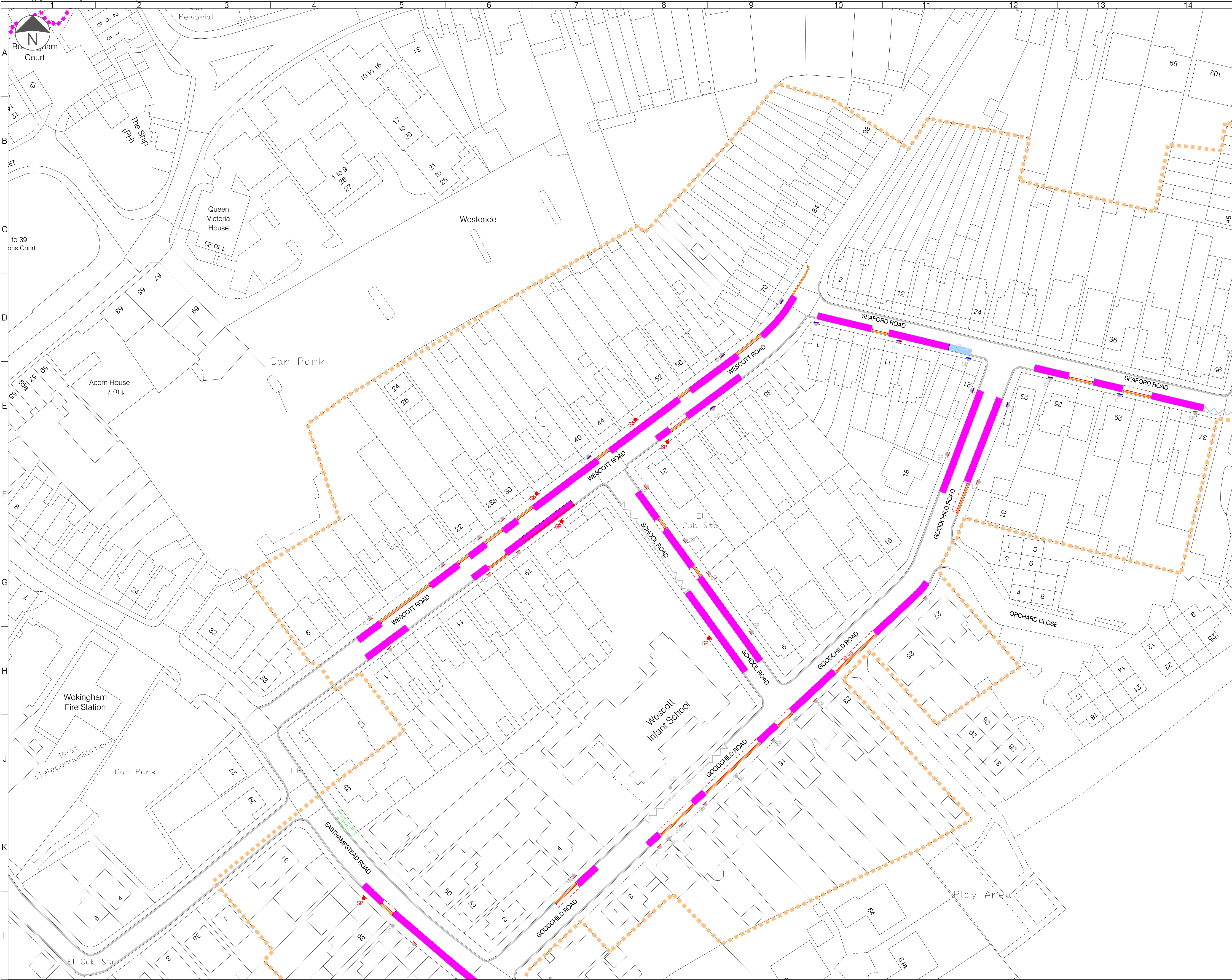
MAP TILE REFERENCE
W11 - Revision 0

Drawing Status

FOR APPROVAL

| | | | | |
|-------|----------|------|-------|------|
| Drawn | Designed | Date | Scale | Size |
| RB | RB | NOV | 1:500 | A1 |

| | |
|--------------------------------|-----|
| Drawing No. | Rev |
| 1000009373-2-9001-WOKINGHAM-11 | 2 |



LEGEND

- Proposed Zone W1 Boundary
- Proposed Zone W2 Boundary
- Proposed Zone W3 Boundary
- Proposed Zone W4 Boundary
- Proposed Zone W5 Boundary
- Proposed Zone W6 Boundary
- Proposed Zone W7 Boundary
- Private Road
- Existing Single / Double Yellow Line
- Proposed Single / Double Yellow Line
- Existing Single / Double Yellow Line to be Removed
- Existing Keep Clear at Entrance Marking
- Existing Keep Clear at Entrance Marking to be Removed
- Existing Parking Bay
- Proposed Parking Bay
- Existing Parking Bay to be Removed
- Existing Bus Stop/Stand
- Existing Dropped Kerb
- Existing Bollard
- Existing Lamp Column
- Existing Sign/Post
- Existing Sign - Remove to Store for Re-Use
- Proposed Sign/Post
- Existing Disabled Bay
- Proposed Disabled Bay
- Existing Resident Permit Holders Only
- Proposed Resident Permit Holders Only (operating At Any Time)
- Proposed Shared - Mon - Sun (8am-10pm) - Resident Permit Holder only or 30 mins No return within 30mins
- Proposed Shared - Mon - Sun (8am-10pm) - Resident Permit Holder only or 1 hour No return within 1 hour
- Proposed Shared - Mon - Sun (8am-10pm) - Resident Permit Holder only or 2 hours No return within 1 hour
- Mon - Sun (8am - 10pm) 30 min No return within 30 min
- Proposed Permit Parking Area At any time
- Existing Electric Vehicles Only (Max stay 4 hours)


- NOTES:
1. Do not scale from this drawing.
 2. All dimensions are in metres unless otherwise specified.
 3. Background survey information supplied by others. See original survey plans for details.
 4. This drawing is to be read in conjunction with all drawings and documents related to the project.
 5. While relevant to drawings of this type, some items in this legend may not be included in this series of drawings.

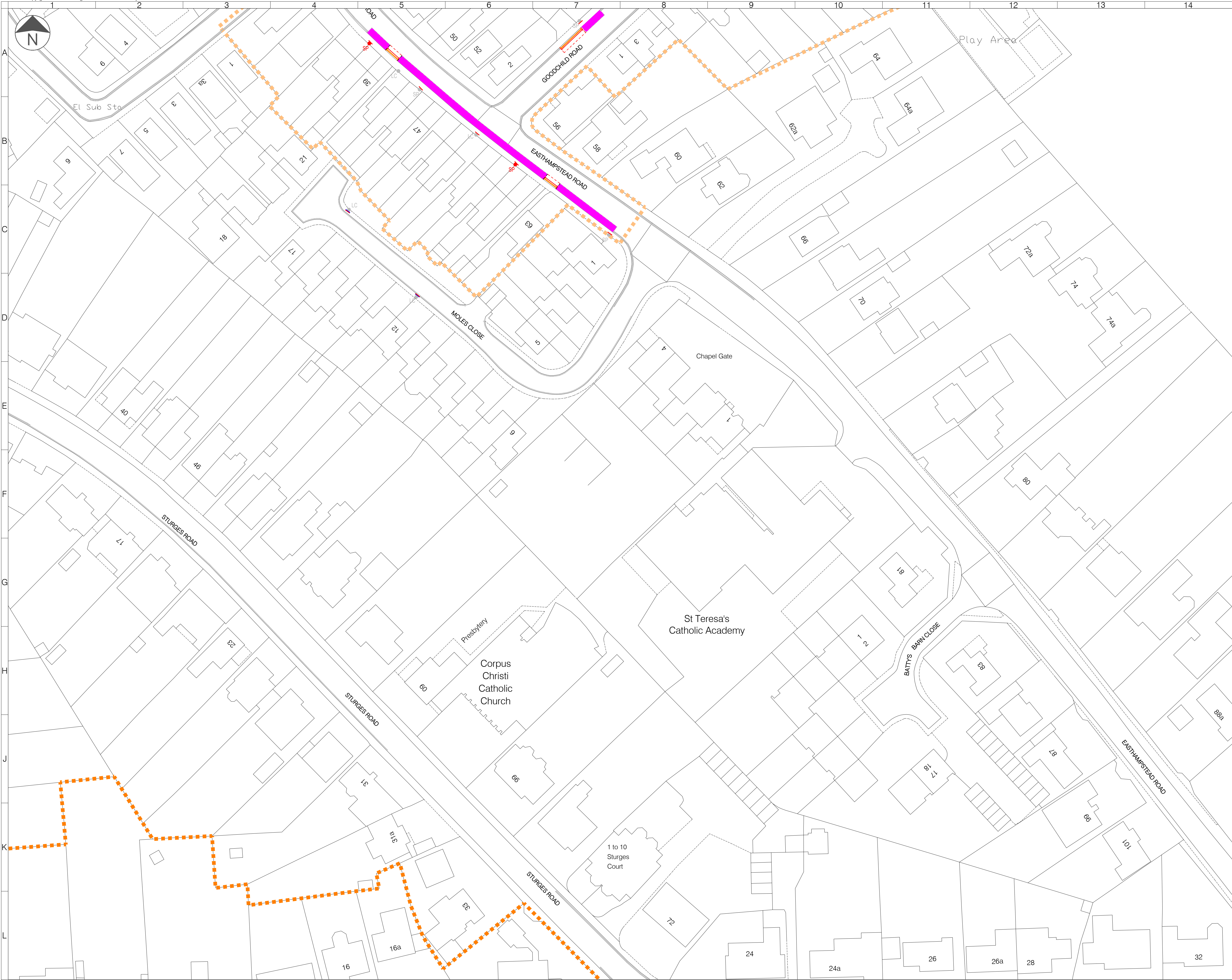
| Rev | Date | Description | Drm | Chk | App |
|-----|------------|------------------|-----|-----|-----|
| 2 | 16/12/2025 | For approval | DW | OK | OK |
| 1 | 06/12/2024 | Work in progress | RB | SM | OK |
| 0 | 08/11/2024 | Work in progress | RB | DW | OK |



PROJECT CENTRE

www.marstonholdings.co.uk/projectcentre

| | | | | | |
|--------------------------------|--|------|-------|------|--|
| Client |  <p>WOKINGHAM BOROUGH COUNCIL</p> | | | | |
| Project | WOKINGHAM BOROUGH COUNCIL PARKING REVIEW | | | | |
| Drawing Title | MAP TILE REFERENCE W12 - Revision 0 | | | | |
| Drawing Status | FOR APPROVAL | | | | |
| Drawn | Designed | Date | Scale | Size | |
| RB | RB | NOV | 1:500 | A1 | |
| Drawing No. | Rev | | | | |
| 1000009373-2-9001-WOKINGHAM-12 | 2 | | | | |



LEGEND


- Proposed Zone W1 Boundary
- Proposed Zone W2 Boundary
- Proposed Zone W3 Boundary
- Proposed Zone W4 Boundary
- Proposed Zone W5 Boundary
- Proposed Zone W6 Boundary
- Proposed Zone W7 Boundary
- Private Road
- Existing Single / Double Yellow Line
- Proposed Single / Double Yellow Line
- Existing Single / Double Yellow Line to be Removed
- Existing Keep Clear at Entrance Marking
- Existing Keep Clear at Entrance Marking to be Removed
- Existing Parking Bay
- Proposed Parking Bay
- Existing Parking Bay to be Removed
- Existing Bus Stop/Stand
- Existing Dropped Kerb
- Existing Bollard
- Existing Lamp Column
- Existing Sign/Post
- Existing Sign - Remove to Store for Re-Use
- Proposed Sign/Post
- Existing Disabled Bay
- Proposed Disabled Bay
- Existing Resident Permit Holders Only (operating At Any Time)
- Proposed Shared - Mon - Sun (8am-10pm) - Resident Permit Holder only or 30 mins No return within 30mins
- Proposed Shared - Mon - Sun (8am-10pm) - Resident Permit Holder only or 1 hour No return within 1 hour
- Proposed Shared - Mon - Sun (8am-10pm) - Resident Permit Holder only or 2 hours No return within 1 hour
- Mon - Sun (8am - 10pm) 30 min No return within 30 min
- Proposed Permit Parking Area At any time
- Existing Electric Vehicles Only (Max stay 4 hours)

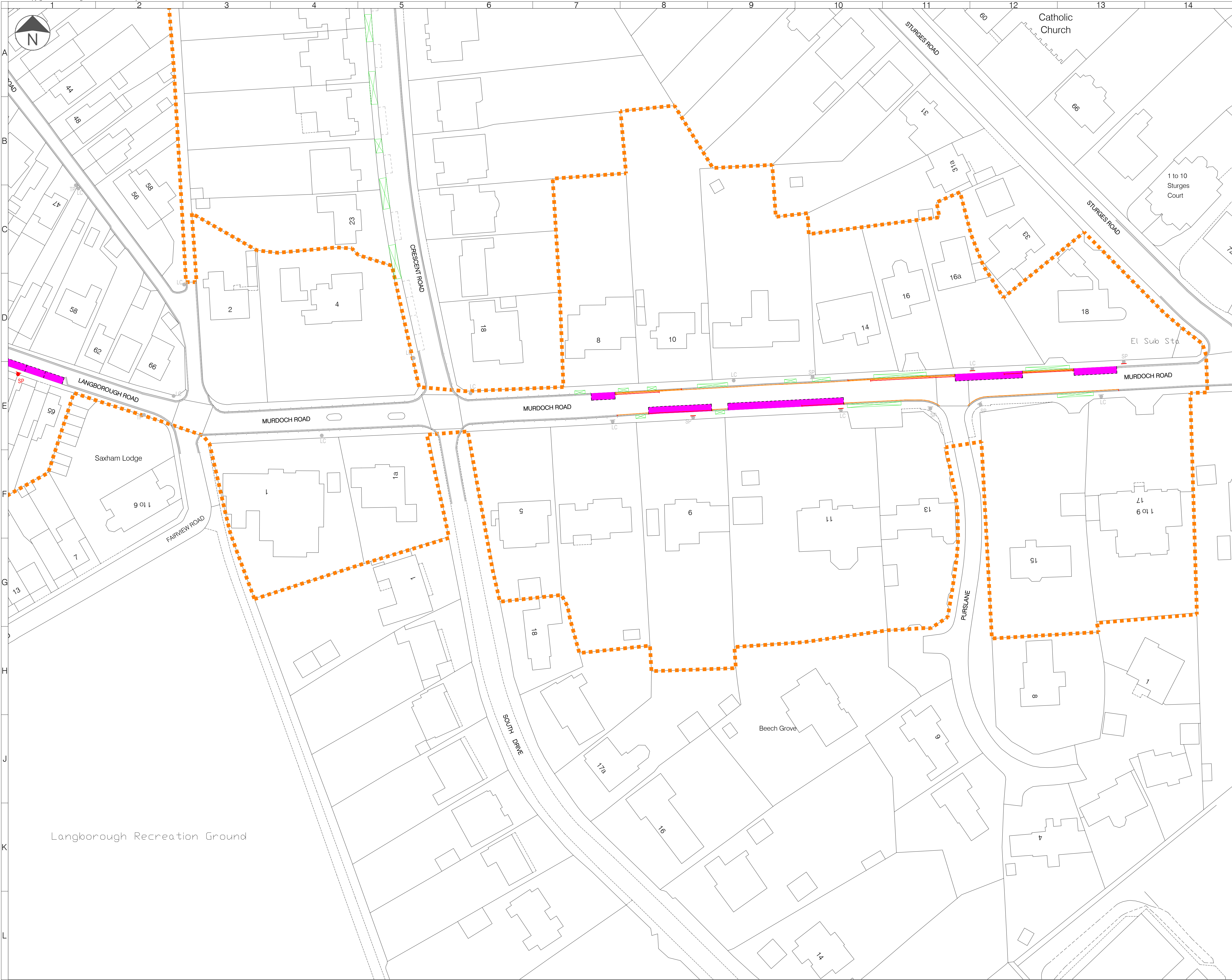
- NOTES:
- Do not scale from this drawing.
 - All dimensions are in metres unless otherwise specified.
 - Background survey information supplied by others. See original survey plans for details.
 - This drawing is to be read in conjunction with all drawings and documents related to the project.
 - While relevant to drawings of this type, some items in this legend may not be included in this series of drawings.

| | | | | | |
|--|------------|------------------|-----|-----|-----|
| | | | | | |
| | | | | | |
| | | | | | |
| 2 | 16/12/2025 | For approval | DW | OK | OK |
| 1 | 06/12/2024 | Work in progress | RB | SM | OK |
| 0 | 08/11/2024 | Work in progress | RB | DW | OK |
| Rev | Date | Description | Dwn | Chk | App |
| This drawing has been specifically prepared to meet the requirements of the named client and may contain design and innovative features which differ from conventional design standards. | | | | | |

PROJECT CENTRE

www.marstonholdings.co.uk/projectcentre

| | | | | | |
|--------------------------------|--|------|-------|------|--|
| Client |  WOKINGHAM BOROUGH COUNCIL | | | | |
| Project | WOKINGHAM BOROUGH COUNCIL PARKING REVIEW | | | | |
| Drawing Title | MAP TILE REFERENCE W13 - Revision 0 | | | | |
| Drawing Status | FOR APPROVAL | | | | |
| Drawn | Designed | Date | Scale | Size | |
| RB | RB | NOV | 1:500 | A1 | |
| Drawing No. | Rev | | | | |
| 1000009373-2-9001-WOKINGHAM-13 | 2 | | | | |



LEGEND


- Proposed Zone W1 Boundary
- Proposed Zone W2 Boundary
- Proposed Zone W3 Boundary
- Proposed Zone W4 Boundary
- Proposed Zone W5 Boundary
- Proposed Zone W6 Boundary
- Proposed Zone W7 Boundary
- Private Road
- Existing Single / Double Yellow Line
- Proposed Single / Double Yellow Line
- Existing Single / Double Yellow Line to be Removed
- Existing Keep Clear at Entrance Marking
- Existing Keep Clear at Entrance Marking to be Removed
- Existing Parking Bay
- Proposed Parking Bay
- Existing Parking Bay to be Removed
- Existing Bus Stop/Stand
- Existing Dropped Kerb
- Existing Bollard
- Existing Lamp Column
- Existing Sign/Post
- Existing Sign - Remove to Store for Re-Use
- Proposed Sign/Post
- Existing Disabled Bay
- Proposed Disabled Bay
- Existing Resident Permit Holders Only
- Proposed Resident Permit Holders Only (operating At Any Time)
- Proposed Shared - Mon - Sun (8am-10pm) - Resident Permit Holder only or 30 mins No return within 30mins
- Proposed Shared - Mon - Sun (8am-10pm) - Resident Permit Holder only or 1 hour No return within 1 hour
- Proposed Shared - Mon - Sun (8am-10pm) - Resident Permit Holder only or 2 hours No return within 1 hour
- Mon - Sun (8am - 10pm) 30 min No return within 30 min
- Proposed Permit Parking Area At any time
- Existing Electric Vehicles Only (Max stay 4 hours)

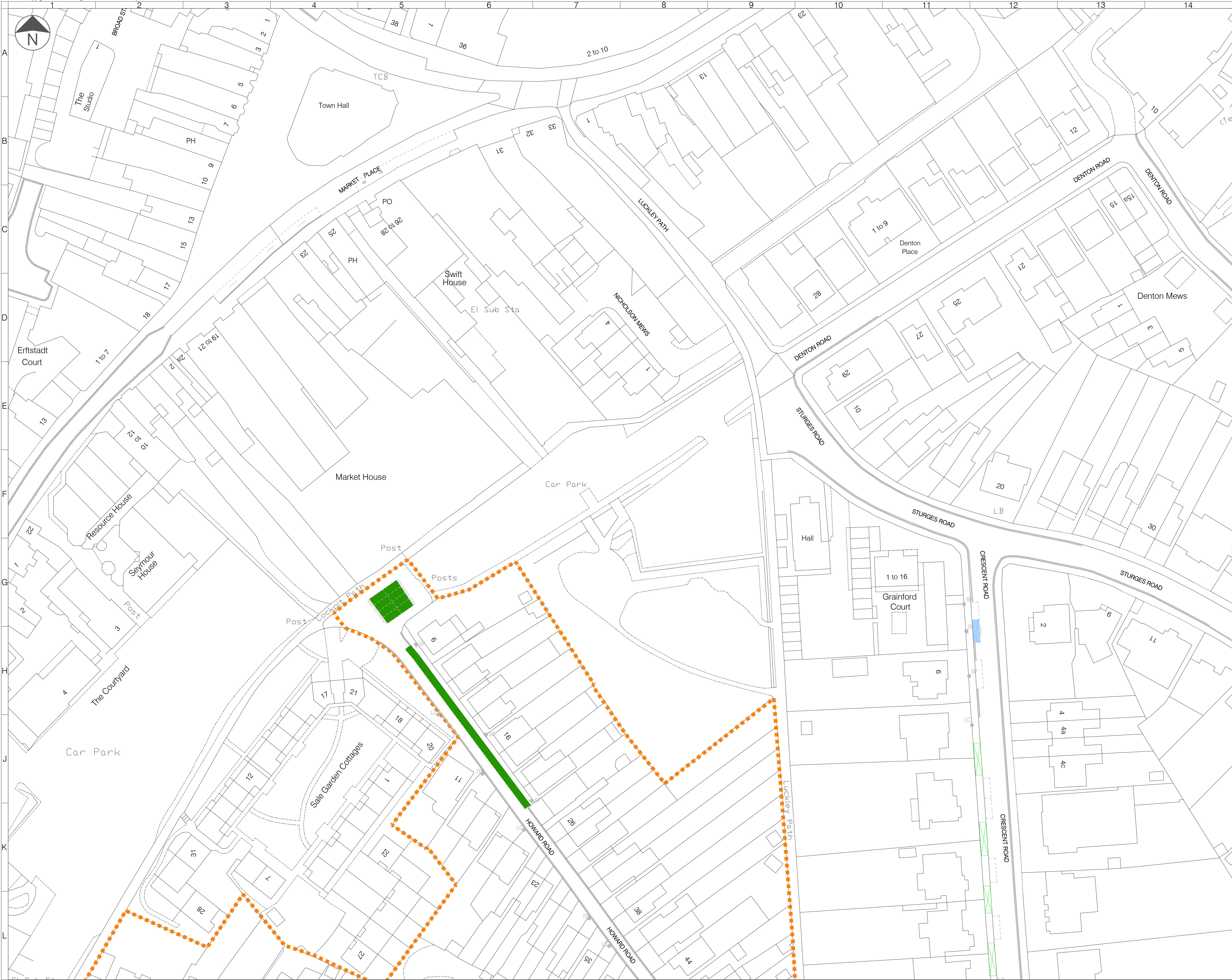
- NOTES:
- Do not scale from this drawing.
 - All dimensions are in metres unless otherwise specified.
 - Background survey information supplied by others. See original survey plans for details.
 - This drawing is to be read in conjunction with all drawings and documents related to the project.
 - While relevant to drawings of this type, some items in this legend may not be included in this series of drawings.

| | | | | | |
|--|------------|------------------|-----|-----|-----|
| | | | | | |
| | | | | | |
| | | | | | |
| 2 | 16/12/2025 | For approval | DW | OK | OK |
| 1 | 06/12/2024 | Work in progress | RB | SM | OK |
| 0 | 08/11/2024 | Work in progress | RB | DW | OK |
| Rev | Date | Description | Drm | Chk | App |
| This drawing has been specifically prepared to meet the requirements of the named client and may contain design and innovative features which differ from conventional design standards. | | | | | |

PROJECT CENTRE

www.marstonholdings.co.uk/projectcentre

| | | | | | |
|--------------------------------|--|------|-------|------|--|
| Client |  WOKINGHAM BOROUGH COUNCIL | | | | |
| Project | WOKINGHAM BOROUGH COUNCIL PARKING REVIEW | | | | |
| Drawing Title | MAP TILE REFERENCE W14 - Revision 0 | | | | |
| Drawing Status | FOR APPROVAL | | | | |
| Drawn | Designed | Date | Scale | Size | |
| RB | RB | NOV | 1:500 | A1 | |
| Drawing No. | Rev | | | | |
| 1000009373-2-9001-WOKINGHAM-14 | 2 | | | | |



LEGEND

- Proposed Zone W1 Boundary
- Proposed Zone W2 Boundary
- Proposed Zone W3 Boundary
- Proposed Zone W4 Boundary
- Proposed Zone W5 Boundary
- Proposed Zone W6 Boundary
- Proposed Zone W7 Boundary
- Private Road
- Existing Single / Double Yellow Line
- Proposed Single / Double Yellow Line
- Existing Single / Double Yellow Line to be Removed
- Existing Keep Clear at Entrance Marking
- Existing Keep Clear at Entrance Marking to be Removed
- Existing Parking Bay
- Proposed Parking Bay
- Existing Parking Bay to be Removed
- Existing Bus Stop/Stand
- Existing Dropped Kerb
- Existing Bollard
- Existing Lamp Column
- Existing Sign/Post
- Existing Sign - Remove to Store for Re-Use
- Proposed Sign/Post
- Existing Disabled Bay
- Proposed Disabled Bay
- Existing Resident Permit Holders Only
- Proposed Resident Permit Holders Only (operating At Any Time)
- Proposed Shared - Mon - Sun (8am-10pm) - Resident Permit Holder only or 30 mins No return within 30mins
- Proposed Shared - Mon - Sun (8am-10pm) - Resident Permit Holder only or 1 hour No return within 1 hour
- Proposed Shared - Mon - Sun (8am-10pm) - Resident Permit Holder only or 2 hours No return within 1 hour
- Mon - Sun (8am - 10pm) 30 min No return within 30 min
- Proposed Permit Parking Area At any time
- Existing Electric Vehicles Only (Max stay 4 hours)


- NOTES:
- Do not scale from this drawing.
 - All dimensions are in metres unless otherwise specified.
 - Background survey information supplied by others. See original survey plans for details.
 - This drawing is to be read in conjunction with all drawings and documents related to the project.
 - While relevant to drawings of this type, some items in this legend may not be included in this series of drawings.

| Rev | Date | Description | Drm | Chk | App |
|-----|------------|------------------|-----|-----|-----|
| 2 | 16/12/2025 | For approval | DW | OK | OK |
| 1 | 06/12/2024 | Work in progress | RB | SM | OK |
| 0 | 08/11/2024 | Work in progress | RB | DW | OK |



www.marstonholdings.co.uk/projectcentre

Client



Project

WOKINGHAM BOROUGH COUNCIL
PARKING REVIEW

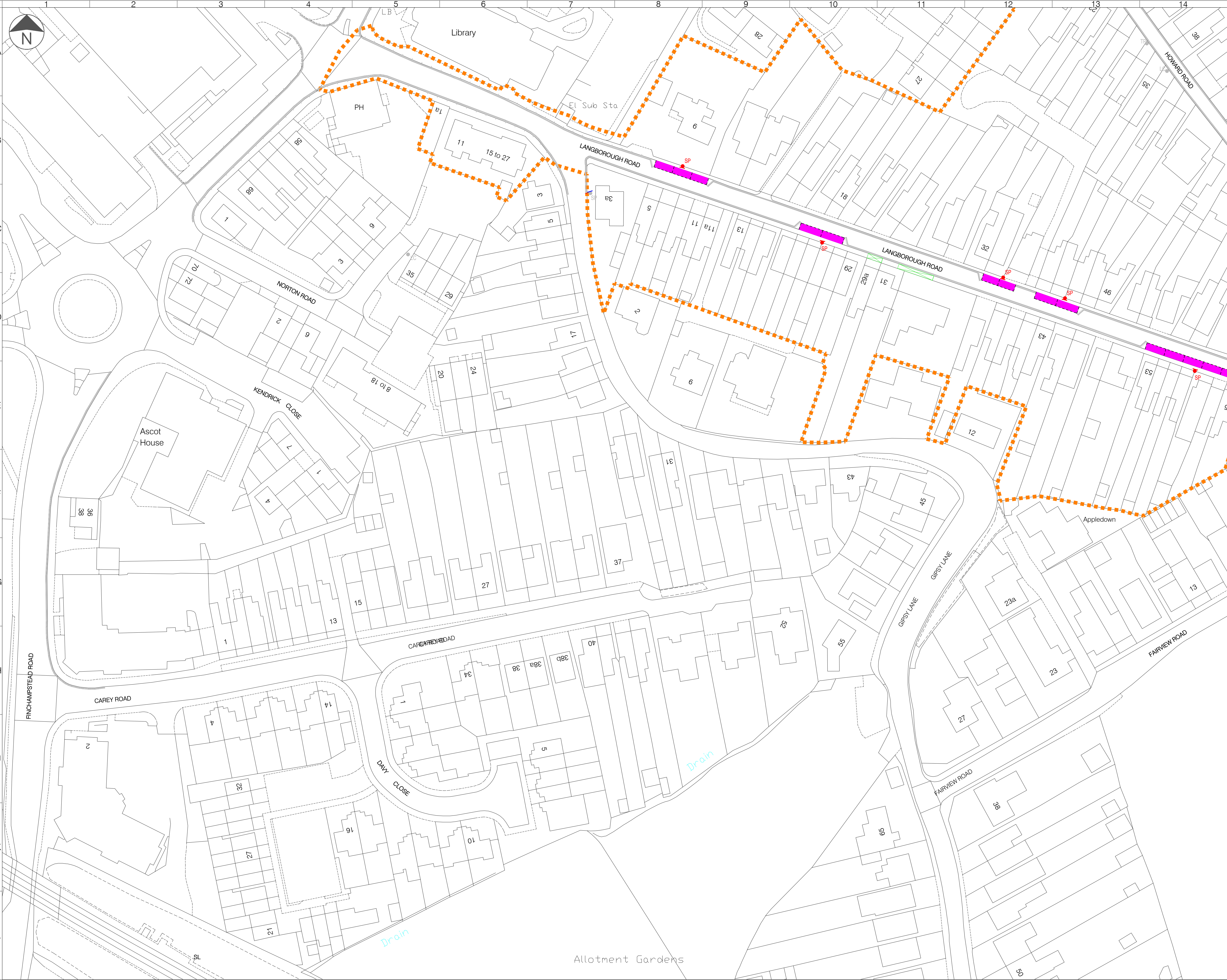
Drawing Title

MAP TILE REFERENCE
W15 - Revision 0

Drawing Status

FOR APPROVAL

| | | | | |
|--------------------------------|----------|------|-------|------|
| Drawn | Designed | Date | Scale | Size |
| RB | RB | NOV | 1:500 | A1 |
| Drawing No. | | | | Rev |
| 1000009373-2-9001-WOKINGHAM-15 | | | | 2 |



LEGEND

- Proposed Zone W1 Boundary
- Proposed Zone W2 Boundary
- Proposed Zone W3 Boundary
- Proposed Zone W4 Boundary
- Proposed Zone W5 Boundary
- Proposed Zone W6 Boundary
- Proposed Zone W7 Boundary
- Private Road
- Existing Single / Double Yellow Line
- Proposed Single / Double Yellow Line
- Existing Single / Double Yellow Line to be Removed
- Existing Keep Clear at Entrance Marking
- Existing Keep Clear at Entrance Marking to be Removed
- Existing Parking Bay
- Proposed Parking Bay
- Existing Parking Bay to be Removed
- Existing Bus Stop/Stand
- Existing Dropped Kerb
- Existing Bollard
- Existing Lamp Column
- Existing Sign/Post
- Existing Sign - Remove to Store for Re-Use
- Proposed Sign/Post
- Existing Disabled Bay
- Proposed Disabled Bay
- Existing Resident Permit Holders Only
- Proposed Resident Permit Holders Only (operating At Any Time)
- Proposed Shared - Mon - Sun (8am-10pm) - Resident Permit Holder only or 30 mins No return within 30mins
- Proposed Shared - Mon - Sun (8am-10pm) - Resident Permit Holder only or 1 hour No return within 1 hour
- Proposed Shared - Mon - Sun (8am-10pm) - Resident Permit Holder only or 2 hours No return within 1 hour
- Mon - Sun (8am - 10pm) 30 min No return within 30 min
- Proposed Permit Parking Area At any time
- Existing Electric Vehicles Only (Max stay 4 hours)

- NOTES:
- Do not scale from this drawing.
 - All dimensions are in metres unless otherwise specified.
 - Background survey information supplied by others. See original survey plans for details.
 - This drawing is to be read in conjunction with all drawings and documents related to the project.
 - While relevant to drawings of this type, some items in this legend may not be included in this series of drawings.


| Rev | Date | Description | Dwn | Chk | App |
|-----|------------|------------------|-----|-----|-----|
| 2 | 16/12/2025 | For approval | DW | OK | OK |
| 1 | 06/12/2024 | Work in progress | RB | SM | OK |
| 0 | 08/11/2024 | Work in progress | RB | DW | OK |



PROJECT CENTRE

www.marstonholdings.co.uk/projectcentre

Client



WOKINGHAM BOROUGH COUNCIL

Project

WOKINGHAM BOROUGH COUNCIL
PARKING REVIEW

Drawing Title

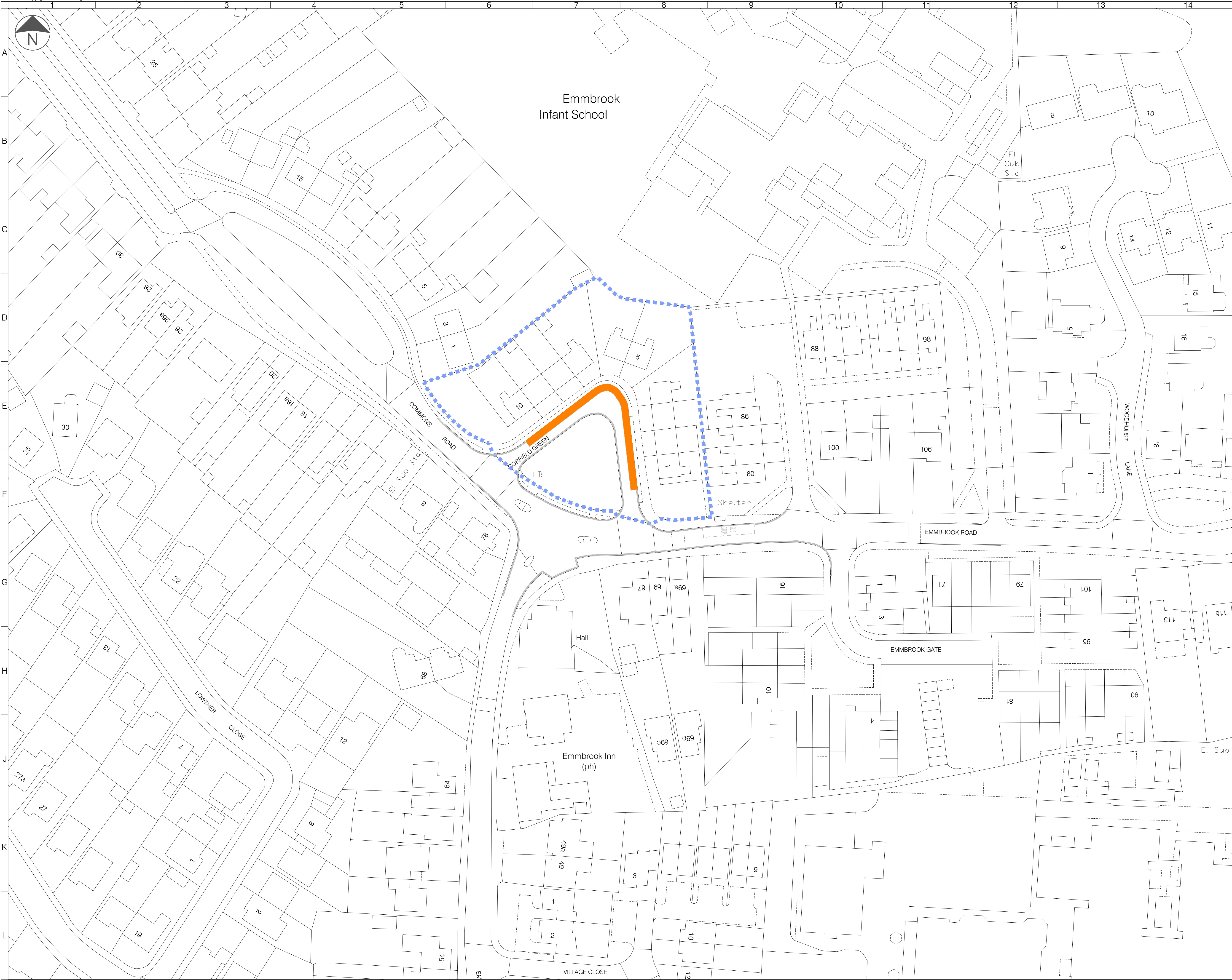
MAP TILE REFERENCE
W16 - Revision 0

Drawing Status

FOR APPROVAL

| | | | | |
|-------|----------|------|-------|------|
| Drawn | Designed | Date | Scale | Size |
| RB | RB | NOV | 1:500 | A1 |

| | |
|--------------------------------|-----|
| Drawing No. | Rev |
| 1000009373-2-9001-WOKINGHAM-16 | 2 |



LEGEND

- Proposed Zone W1 Boundary
- Proposed Zone W2 Boundary
- Proposed Zone W3 Boundary
- Proposed Zone W4 Boundary
- Proposed Zone W5 Boundary
- Proposed Zone W6 Boundary
- Proposed Zone W7 Boundary
- Private Road
- Existing Single / Double Yellow Line
- Proposed Single / Double Yellow Line
- Existing Single / Double Yellow Line to be Removed
- Existing Keep Clear at Entrance Marking
- Existing Keep Clear at Entrance Marking to be Removed
- Existing Parking Bay
- Proposed Parking Bay
- Existing Parking Bay to be Removed
- Existing Bus Stop/Stand
- Existing Dropped Kerb
- Existing Bollard
- Existing Lamp Column
- Existing Sign/Post
- Existing Sign - Remove to Store for Re-Use
- Proposed Sign/Post
- Existing Disabled Bay
- Proposed Disabled Bay
- Existing Resident Permit Holders Only
- Proposed Resident Permit Holders Only (operating At Any Time)
- Proposed Shared - Mon - Sun (8am-10pm) - Resident Permit Holder only or 30 mins No return within 30mins
- Proposed Shared - Mon - Sun (8am-10pm) - Resident Permit Holder only or 1 hour No return within 1 hour
- Proposed Shared - Mon - Sun (8am-10pm) - Resident Permit Holder only or 2 hours No return within 1 hour
- Mon - Sun (8am - 10pm) 30 min No return within 30 min
- Proposed Permit Parking Area At any time
- Existing Electric Vehicles Only (Max stay 4 hours)

- NOTES:
- Do not scale from this drawing.
 - All dimensions are in metres unless otherwise specified.
 - Background survey information supplied by others. See original survey plans for details.
 - This drawing is to be read in conjunction with all drawings and documents related to the project.
 - While relevant to drawings of this type, some items in this legend may not be included in this series of drawings.

| Rev | Date | Description | Drm | Chk | App |
|-----|------------|------------------|-----|-----|-----|
| 2 | 16/12/2025 | For approval | DW | OK | OK |
| 1 | 06/12/2024 | Work in progress | RB | SM | OK |
| 0 | 08/11/2024 | Work in progress | RB | DW | OK |

PROJECT CENTRE

www.marstonholdings.co.uk/projectcentre

Client

WOKINGHAM BOROUGH COUNCIL

Project

WOKINGHAM BOROUGH COUNCIL
PARKING REVIEW

Drawing Title

MAP TILE REFERENCE
W17 - Revision 0

Drawing Status

FOR APPROVAL

| | | | | |
|-------|----------|------|-------|------|
| Drawn | Designed | Date | Scale | Size |
| RB | RB | NOV | 1:500 | A1 |

Drawing No.

1000009373-2-9001-WOKINGHAM-17

Rev

2