

## LEGEND

- Proposed Boundary Line
- Private Road
- Existing Single / Double Yellow Line
- Proposed Single / Double Yellow Line
- Existing Single / Double Yellow Line to be Removed
- Existing Keep Clear at Entrance Marking
- Existing Keep Clear at Entrance Marking to be Removed
- Existing Parking Bay
- Proposed Parking Bay
- Existing Parking Bay to be Removed
- Existing Bus Stop/Stand
- Existing Dropped Kerb
- Existing Bollard
- Existing Lamp Column
- Existing Sign/Post
- Existing Sign - Remove to Store for Re-Use
- Proposed Sign/Post
- Existing Disabled Bay
- Existing Resident Permit Holders Only
- Proposed Resident Permit Holders Only (operating At Any Time)
- Proposed Shared - Mon - Sun (8am-10pm) - Resident Permit Holder only or 30 mins No return within 30mins
- Proposed Shared - Mon - Sun (8am-10pm) - Resident Permit Holder only or 1 hour No return within 1 hour
- Proposed Shared - Mon - Sun (8am-10pm) - Resident Permit Holder only or 2 hours No return within 1 hour
- Proposed Shared - Mon - Sun (8am-10pm) - Resident Permit Holder only or 4 hours No return within 1 hour
- Mon-Sun (8am - 10pm) 30 min No return within 30 min
- Mon - Sun (8am-10pm) 30 min No Return within 1 hour
- Proposed Permit Parking Area At any time
- Existing Electric Vehicles Only (Max stay 4 hours)

## NOTES:

- Do not scale from this drawing.
- All dimensions are in metres unless otherwise specified.
- Background survey information supplied by others. See original survey plans for details.
- This drawing is to be read in conjunction with all drawings and documents related to the project.
- While relevant to drawings of this type, some items in this legend may not be included in this series of drawings.

Rev	Date	Description	Drm	Chk	App
2	16/12/2025	For approval	DW	OK	OK
1	06/12/2024	Work in progress	RB	SM	OK
0	08/11/2024	Work in progress	RB	DW	OK

www.marstonholdings.co.uk/projectcentre

**WOKINGHAM BOROUGH COUNCIL**

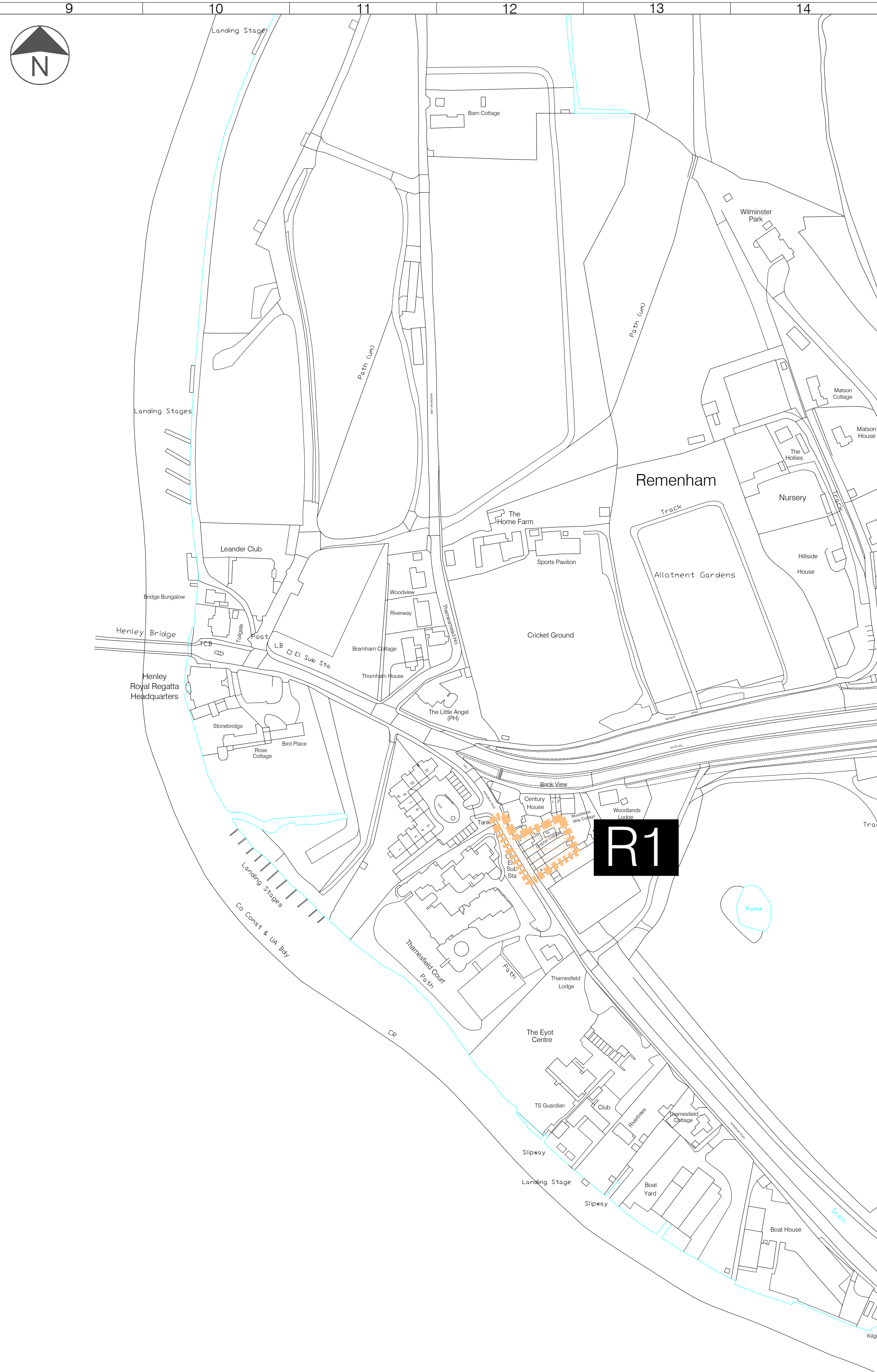
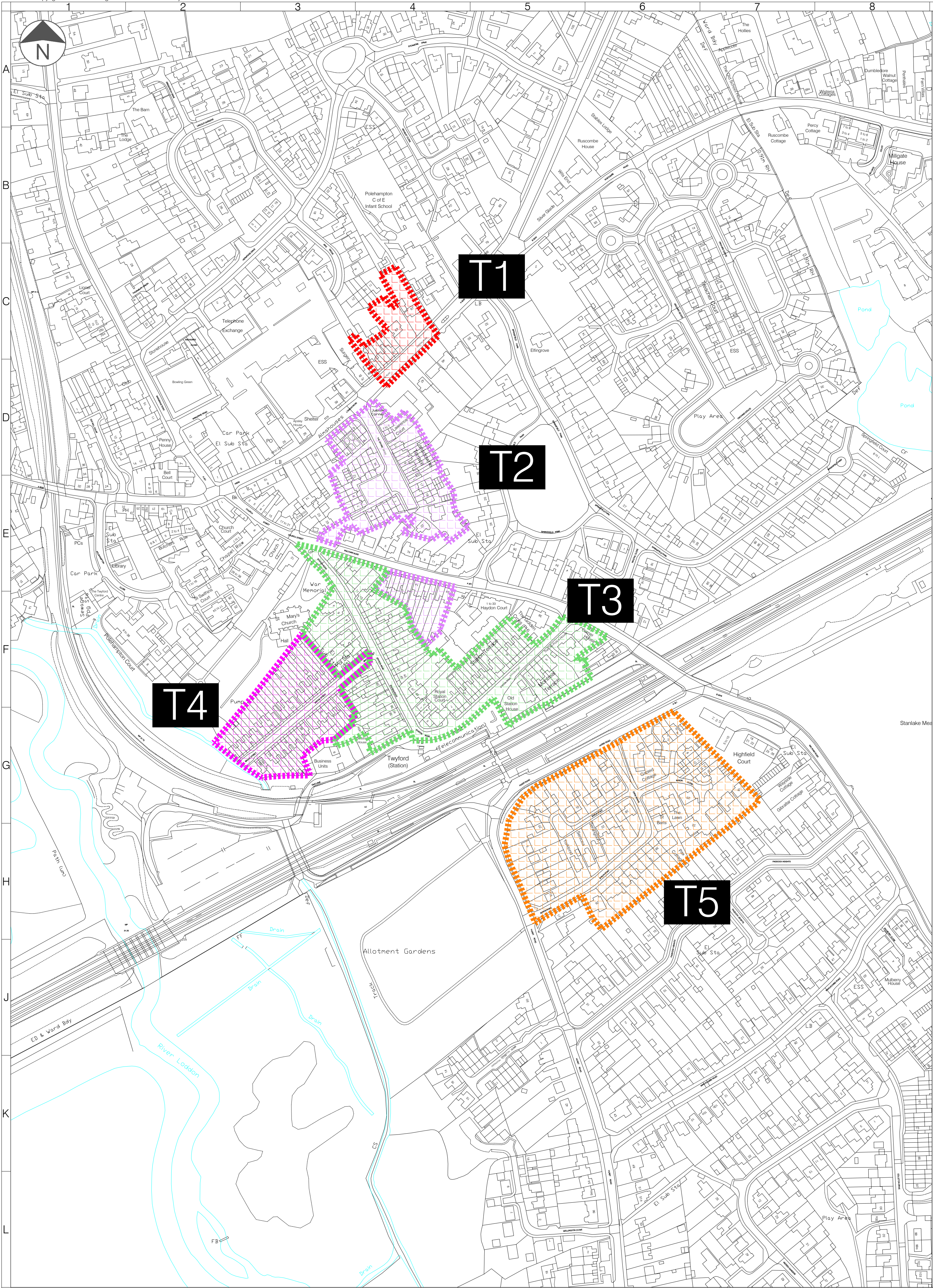
Project  
WOKINGHAM BOROUGH COUNCIL  
PARKING REVIEW

Drawing Title  
TWYFORD AREA  
SHEET OVERVIEW

Drawing Status  
**FOR APPROVAL**

Drawn RB	Designed RB	Date NOV	Scale 1:500	Size A1
Drawing No. 1000009373-2-9001-TWYFORD-SHEET OVERVIEW				Rev 2





#### LEGEND

- Proposed Zone T1 Boundary
- Proposed Zone T2 Boundary
- Proposed Zone T3 Boundary
- Proposed Zone T4 Boundary
- Proposed Zone T5 Boundary
- Proposed Zone R1 Boundary
- Private Road
- Existing Single / Double Yellow Line
- Proposed Single / Double Yellow Line
- Existing Single / Double Yellow Line to be Removed
- Existing Keep Clear at Entrance Marking
- Existing Keep Clear at Entrance Marking to be Removed
- Existing Parking Bay
- Proposed Parking Bay
- Existing Parking Bay to be Removed
- Existing Bus Stop/Stand
- Existing Dropped Kerb
- Existing Bollard
- Existing Lamp Column
- Existing Sign/Post
- Existing Sign - Remove to Store for Re-Use
- Proposed Sign/Post
- Existing Disabled Bay
- Existing Resident Permit Holders Only
- Proposed Resident Permit Holders Only (operating At Any Time)
- Proposed Shared - Mon - Sun (8am-10pm) - Resident Permit Holder only or 30 mins No return within 30mins
- Proposed Shared - Mon - Sun (8am-10pm) - Resident Permit Holder only or 1 hour No return within 1 hour
- Proposed Shared - Mon - Sun (8am-10pm) - Resident Permit Holder only or 2 hours No return within 1 hour
- Proposed Shared - Mon - Sun (8am-10pm) - Resident Permit Holder only or 4 hours No return within 1 hour
- Mon - Sun (8am - 10pm) 30 min No return within 30 min
- Mon - Sun (8am-10pm) 30 min No Return within 1 hour
- Proposed Permit Parking Area At any time
- Existing Electric Vehicles Only (Max stay 4 hours)

#### NOTES:


- Do not scale from this drawing.
- All dimensions are in metres unless otherwise specified.
- Background survey information supplied by others. See original survey plans for details.
- This drawing is to be read in conjunction with all drawings and documents related to the project.
- While relevant to drawings of this type, some items in this legend may not be included in this series of drawings.

Rev	Date	Description	Drm	Chk	App
2	16/12/2025	For approval	DW	OK	OK
1	06/12/2024	Work in progress	RB	SM	OK
0	08/11/2024	Work in progress	RB	DW	OK



PROJECT CENTRE

www.marstonholdings.co.uk/projectcentre



WOKINGHAM BOROUGH COUNCIL

Client

Project

WOKINGHAM BOROUGH COUNCIL  
PARKING REVIEW

Drawing Title

TWYFORD AREA  
ZONE OVERVIEW

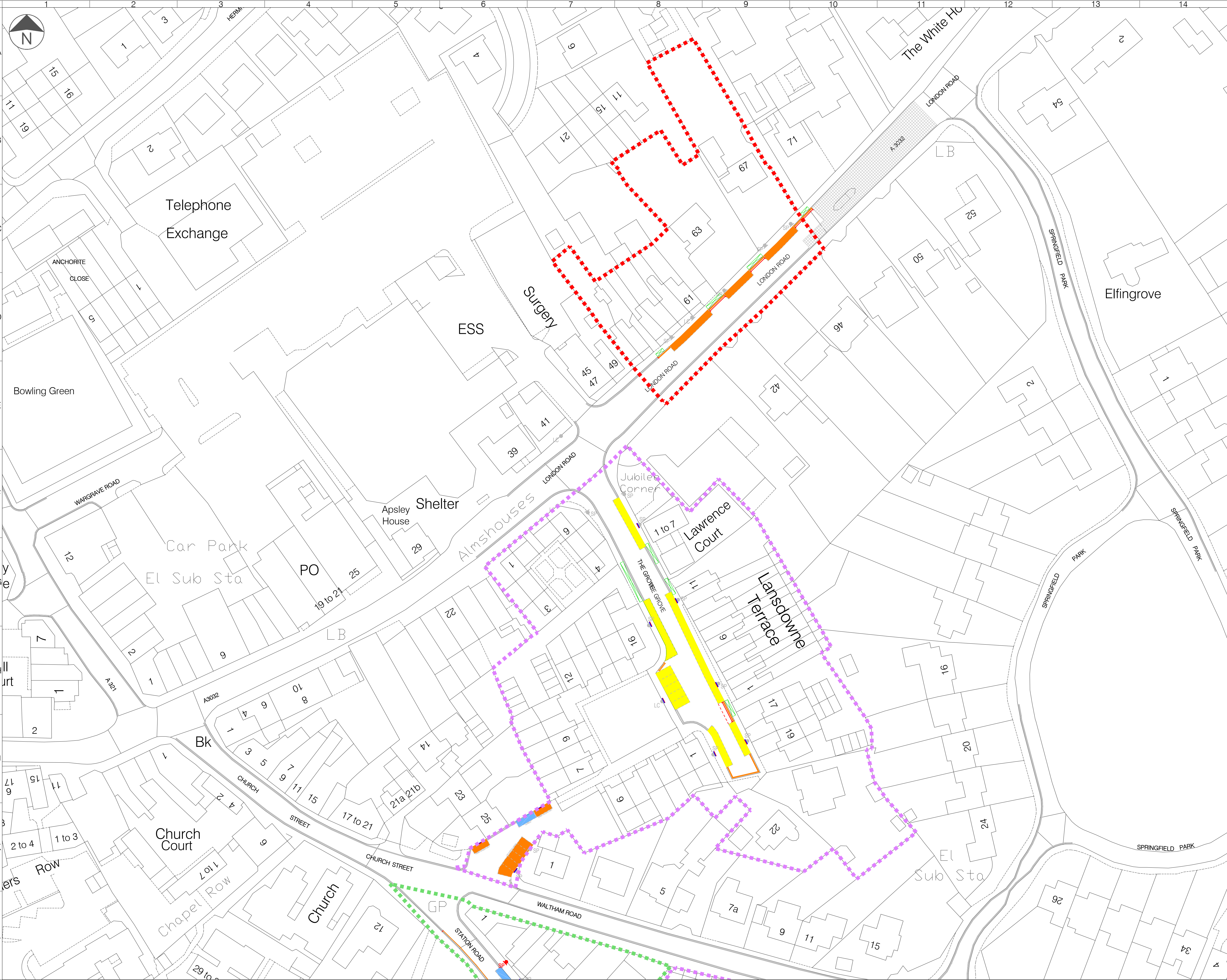
Drawing Status

FOR APPROVAL

Drawn	Designed	Date	Scale	Size
RB	RB	NOV	1:500	A1

Drawing No.	Rev
1000009373-2-9001-TWYFORD-ZONE OVERVIEW	2





## LEGEND

- Proposed Zone T1 Boundary
- Proposed Zone T2 Boundary
- Proposed Zone T3 Boundary
- Proposed Zone T4 Boundary
- Proposed Zone T5 Boundary
- Proposed Zone R1 Boundary
- Private Road
- Existing Single / Double Yellow Line
- Proposed Single / Double Yellow Line
- Existing Single / Double Yellow Line to be Removed
- Existing Keep Clear at Entrance Marking
- Existing Keep Clear at Entrance Marking to be Removed
- Existing Parking Bay
- Proposed Parking Bay
- Existing Parking Bay to be Removed
- Existing Bus Stop/Stand
- Existing Dropped Kerb
- Existing Bollard
- Existing Lamp Column
- Existing Sign/Post
- Existing Sign - Remove to Store for Re-Use
- Proposed Sign/Post
- Existing Disabled Bay
- Existing Resident Permit Holders Only
- Proposed Resident Permit Holders Only (operating At Any Time)
- Proposed Shared - Mon - Sun (8am-10pm) - Resident Permit Holder only or 30 mins No return within 30mins
- Proposed Shared - Mon - Sun (8am-10pm) - Resident Permit Holder only or 1 hour No return within 1 hour
- Proposed Shared - Mon - Sun (8am-10pm) - Resident Permit Holder only or 2 hours No return within 1 hour
- Proposed Shared - Mon - Sun (8am-10pm) - Resident Permit Holder only or 4 hours No return within 1 hour
- Mon - Sun (8am - 10pm) 30 min No return within 30 min
- Mon - Sun (8am-10pm) 30 min No Return within 1 hour
- Proposed Permit Parking Area At any time
- Existing Electric Vehicles Only (Max stay 4 hours)

## NOTES:


- Do not scale from this drawing.
- All dimensions are in metres unless otherwise specified.
- Background survey information supplied by others. See original survey plans for details.
- This drawing is to be read in conjunction with all drawings and documents related to the project.
- While relevant to drawings of this type, some items in this legend may not be included in this series of drawings.

Rev	Date	Description	Drm	Chk	App
2	16/12/2025	For approval	DW	OK	OK
1	06/12/2024	Work in progress	RB	SM	OK
0	08/11/2024	Work in progress	RB	DW	OK



www.marstonholdings.co.uk/projectcentre

Client



Project

WOKINGHAM BOROUGH COUNCIL  
PARKING REVIEW

Drawing Title

MAP TILE REFERENCE  
T01 - Revision 0

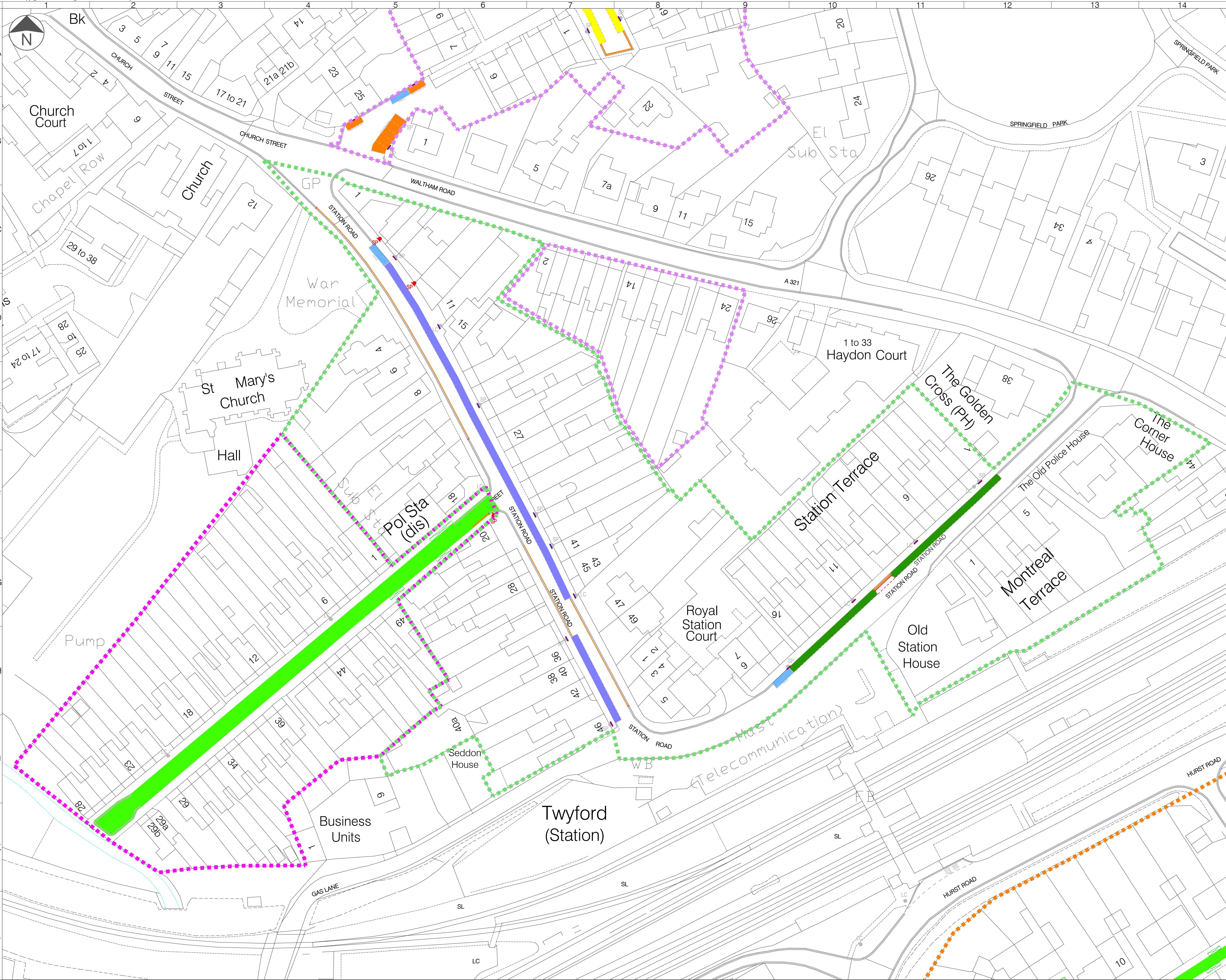
Drawing Status

FOR APPROVAL

Drawn	Designed	Date	Scale	Size
RB	RB	NOV	1:500	A1

Drawing No.	Rev
1000009373-2-9001-TWYFORD-01	2





LEGEND

- Proposed Zone T1 Boundary
- Proposed Zone T2 Boundary
- Proposed Zone T3 Boundary
- Proposed Zone T4 Boundary
- Proposed Zone T5 Boundary
- Proposed Zone R1 Boundary
- Private Road
- Existing Single / Double Yellow Line
- Proposed Single / Double Yellow Line
- Existing Single / Double Yellow Line to be Removed
- Existing Keep Clear at Entrance Marking
- Existing Keep Clear at Entrance Marking to be Removed
- Existing Parking Bay
- Proposed Parking Bay
- Existing Parking Bay to be Removed
- Existing Bus Stop/Stand
- Existing Dropped Kerb
- Existing Bollard
- Existing Lamp Column
- Existing Sign/Post
- Existing Sign - Remove to Store for Re-Use
- Proposed Sign/Post
- Existing Disabled Bay
- Existing Resident Permit Holders Only
- Proposed Resident Permit Holders Only (operating At Any Time)
- Proposed Shared - Mon - Sun (8am-10pm) - Resident Permit Holder only or 30 mins No return within 30mins
- Proposed Shared - Mon - Sun (8am-10pm) - Resident Permit Holder only or 1 hour No return within 1 hour
- Proposed Shared - Mon - Sun (8am-10pm) - Resident Permit Holder only or 2 hours No return within 1 hour
- Proposed Shared - Mon - Sun (8am-10pm) - Resident Permit Holder only or 4 hours No return within 1 hour
- Mon - Sun (8am - 10pm) 30 min No return within 30 min
- Mon - Sun (8am-10pm) 30 min No Return within 1 hour
- Proposed Permit Parking Area At any time
- Existing Electric Vehicles Only (Max stay 4 hours)

NOTES:

- Do not scale from this drawing.
- All dimensions are in metres unless otherwise specified.
- Background survey information supplied by others. See original survey plans for details.
- This drawing is to be read in conjunction with all drawings and documents related to the project.
- While relevant to drawings of this type, some items in this legend may not be included in this series of drawings.

Rev	Date	Description	Drm	Chk	App
2	16/12/2025	For approval	DW	OK	OK
1	06/12/2024	Work in progress	RB	SM	OK
0	08/11/2024	Work in progress	RB	DW	OK

This drawing has been specifically prepared to meet the requirements of the named client and may contain design and innovative features which differ from conventional design standards.

PROJECT CENTRE

www.marstonholdings.co.uk/projectcentre



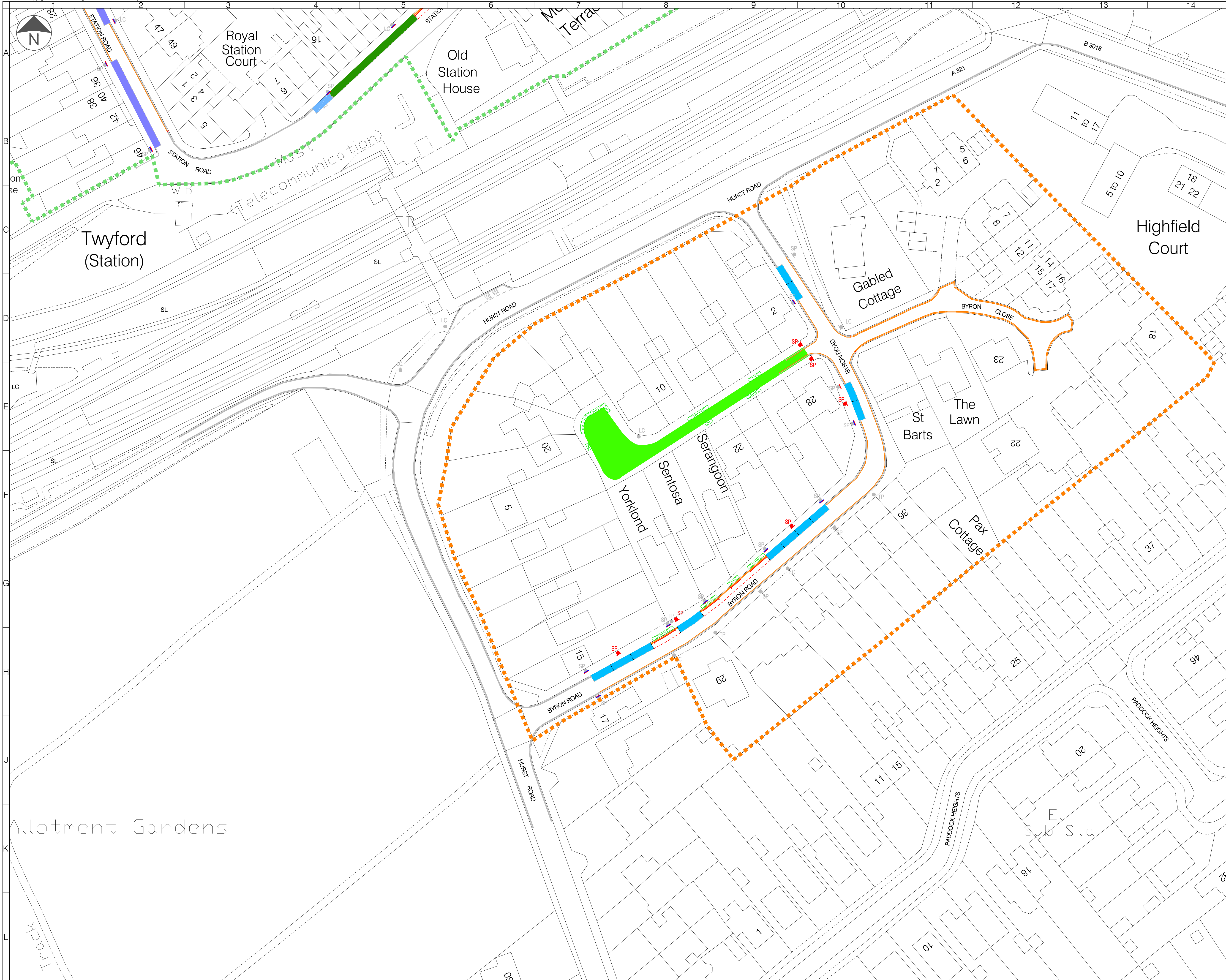
WOKINGHAM BOROUGH COUNCIL  
PARKING REVIEW

MAP TILE REFERENCE  
T02 - Revision 0
































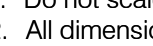
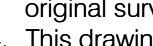
FOR APPROVAL

Drawn	Designed	Date	Scale	Size
RB	RB	NOV	1:500	A1
Drawing No.				Rev
1000009373-2-9001-TWYFORD-02				2





### LEGEND

- |   |  |
|---|--|
|    | Proposed Zone T1 Boundary  |
|    | Proposed Zone T2 Boundary  |
|    | Proposed Zone T3 Boundary  |
|    | Proposed Zone T4 Boundary  |
|    | Proposed Zone T5 Boundary  |
|    | Proposed Zone R1 Boundary  |
|    | Private Road   |
|    | Existing Single / Double Yellow Line   |
|    | Proposed Single / Double Yellow Line   |
|    | Existing Single / Double Yellow Line to be Removed   |
|    | Existing Keep Clear at Entrance Marking  |
|    | Existing Keep Clear at Entrance Marking to be Removed  |
|    | Existing Parking Bay   |
|    | Proposed Parking Bay   |
|    | Existing Parking Bay to be Removed   |
|    | Existing Bus Stop/Stand  |
|    | Existing Dropped Kerb  |
|    | Existing Bollard   |
|    | Existing Lamp Column   |
|    | Existing Sign/Post   |
|    | Existing Sign - Remove to Store for Re-Use   |
|    | Proposed Sign/Post   |
|    | Existing Disabled Bay  |
|    | Existing Resident Permit Holders Only  |
|    | Proposed Resident Permit Holders Only<br>(operating 24 hours)  |
|    | Proposed Shared - Mon - Sun (8am-10pm) - Resident<br>Permit Holder only or 30 mins No return within 30mins |
|    | Proposed Shared - Mon - Sun (8am-10pm) - Resident<br>Permit Holder only or 1 hour No return within 1 hour  |
|   | Proposed Shared - Mon - Sun (8am-10pm) - Resident<br>Permit Holder only or 2 hours No return within 1 hour |
|  | Proposed Shared - Mon - Sun (8am-10pm) - Resident<br>Permit Holder only or 4 hours No return within 1 hour |
|  | Mon -Sun (8am - 10pm) 30 min No return within 30 mins  |
|  | Mon - Sun (8am-10pm) 30 min No Return within 1 hour  |
|  | Proposed Permit Parking Area<br>At any time  |
|  | Existing Electric Vehicles Only<br>(Max stay 4 hours)  |

## NOTES:

1. Do not scale from this drawing.
2. All dimensions are in metres unless otherwise specified.
3. Background survey information supplied by others. See original survey plans for details.
4. This drawing is to be read in conjunction with all drawings and documents related to the project.
5. While relevant to drawings of this type, some items in this legend may not be included in this series of drawings.

2	16/12/2025	For approval	DW	OK	OK			
1	06/12/2024	Work in progress	RB	SM	OK			
0	08/11/2024	Work in progress	RN	DW	OK			
Rev	Date	Description	Drn	Chk	App			

This drawing has been specifically prepared to meet the requirements of the named client and may contain design and innovative features which differ from conventional design standards.



[www.marstonholdings.co.uk/projectcentre](http://www.marstonholdings.co.uk/projectcentre)

Client



Project

WOKINGHAM BOROUGH COUNCIL  
PARKING REVIEW

	Drawing Title
--	---------------

MAP TILE REFERENCE  
T03 - Revision 0

Drawing Status

FOR APPROVAL

Drawn	Designed	Date	Scale	Size
RB	RB	NOV	1:500	A1
Drawing No.				Rev
1000009373-2-9001-TWYFORD-03				2





LEGEND

- Proposed Zone T1 Boundary
- Proposed Zone T2 Boundary
- Proposed Zone T3 Boundary
- Proposed Zone T4 Boundary
- Proposed Zone T5 Boundary
- Proposed Zone R1 Boundary
- Private Road
- Existing Single / Double Yellow Line
- Proposed Single / Double Yellow Line
- Existing Single / Double Yellow Line to be Removed
- Existing Keep Clear at Entrance Marking
- Existing Keep Clear at Entrance Marking to be Removed
- Existing Parking Bay
- Proposed Parking Bay
- Existing Parking Bay to be Removed
- Existing Bus Stop/Stand
- Existing Dropped Kerb
- Existing Bollard
- Existing Lamp Column
- Existing Sign/Post
- Existing Sign - Remove to Store for Re-Use
- Proposed Sign/Post
- Existing Disabled Bay
- Existing Resident Permit Holders Only
- Proposed Resident Permit Holders Only (operating At Any Time)
- Proposed Shared - Mon - Sun (8am-10pm) - Resident Permit Holder only or 30 mins No return within 30mins
- Proposed Shared - Mon - Sun (8am-10pm) - Resident Permit Holder only or 1 hour No return within 1 hour
- Proposed Shared - Mon - Sun (8am-10pm) - Resident Permit Holder only or 2 hours No return within 1 hour
- Proposed Shared - Mon - Sun (8am-10pm) - Resident Permit Holder only or 4 hours No return within 1 hour
- Mon - Sun (8am - 10pm) 30 min No return within 30 min
- Mon - Sun (8am-10pm) 30 min No Return within 1 hour
- Proposed Permit Parking Area At any time
- Existing Electric Vehicles Only (Max stay 4 hours)


- NOTES:
- Do not scale from this drawing.
  - All dimensions are in metres unless otherwise specified.
  - Background survey information supplied by others. See original survey plans for details.
  - This drawing is to be read in conjunction with all drawings and documents related to the project.
  - While relevant to drawings of this type, some items in this legend may not be included in this series of drawings.

2	16/12/2025	For approval	DW	OK	OK
1	06/12/2024	Work in progress	RB	SM	OK
0	08/11/2024	Work in progress	RB	DW	OK
Rev	Date	Description	Dwn	Chk	App



www.marstonholdings.co.uk/projectcentre

Client



WOKINGHAM BOROUGH COUNCIL

Project

WOKINGHAM BOROUGH COUNCIL  
PARKING REVIEW

Drawing Title

MAP TILE REFERENCE  
T04 - Revision 0

Drawing Status

FOR APPROVAL

Drawn	Designed	Date	Scale	Size
RB	RB	NOV	1:500	A1

Drawing No.	Rev
1000009373-2-9001-TWYFORD-04	2