

Twyford - Proposed Zones



 Proposed zone boundaries

 Existing eligible properties

 Roads with changes

 Unchanged Roads

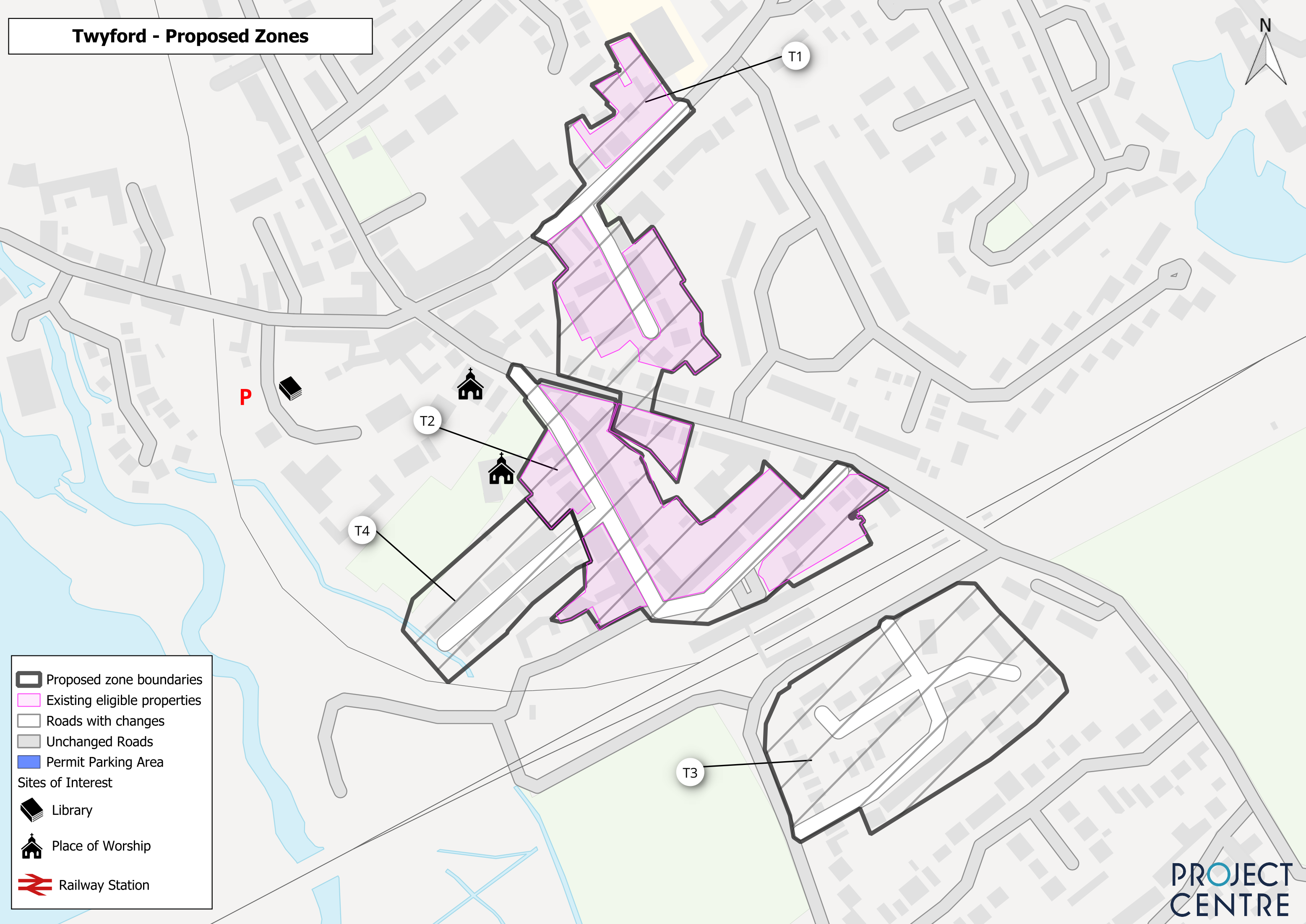
 Permit Parking Area

Sites of Interest

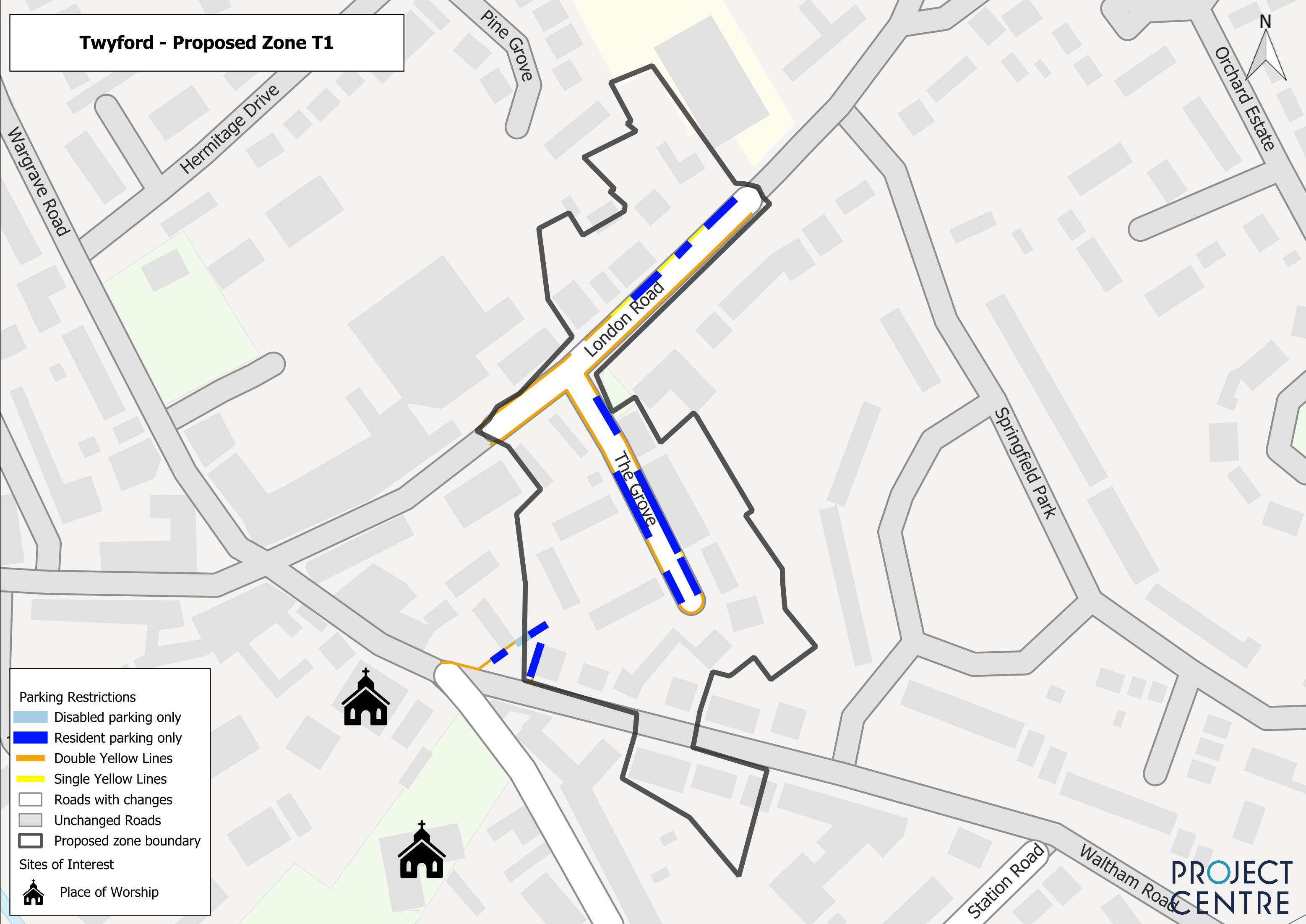
 Library

 Place of Worship

 Railway Station



Twyford - Proposed Zone T1



Parking Restrictions

- Disabled parking only
- Resident parking only
- Double Yellow Lines
- Single Yellow Lines

Roads with changes

- Unchanged Roads

Proposed zone boundary

Sites of Interest

- Place of Worship

Twyford - Proposed Zone T2

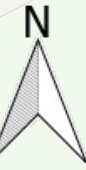


- Parking Restrictions**
- Disabled parking only
 - Resident parking only
 - Resident permit holders or max stay parking bay
 - Double Yellow Lines
 - Single Yellow Lines
 - Permit Parking Area
 - Roads with changes
 - Unchanged Roads
 - Proposed zone boundary
- Sites of Interest**
- Library
 - Place of Worship

Street

Station Road

Twyford - Proposed Zone T3










Station Road

Byron Close

Byron Road

Paddock Heights

Parking Restrictions

-  Resident parking only
-  Double Yellow Lines
-  Single Yellow Lines
-  Permit Parking Area
-  Roads with changes
-  Unchanged Roads
-  Proposed zone boundary

Twyford - Proposed Zone T4



Brook Street

Gas Lane

Parking Restrictions

- Resident parking only
- Double Yellow Lines
- Single Yellow Lines
- Permit Parking Area

Roads with changes

Unchanged Roads

Proposed zone boundary

Sites of Interest