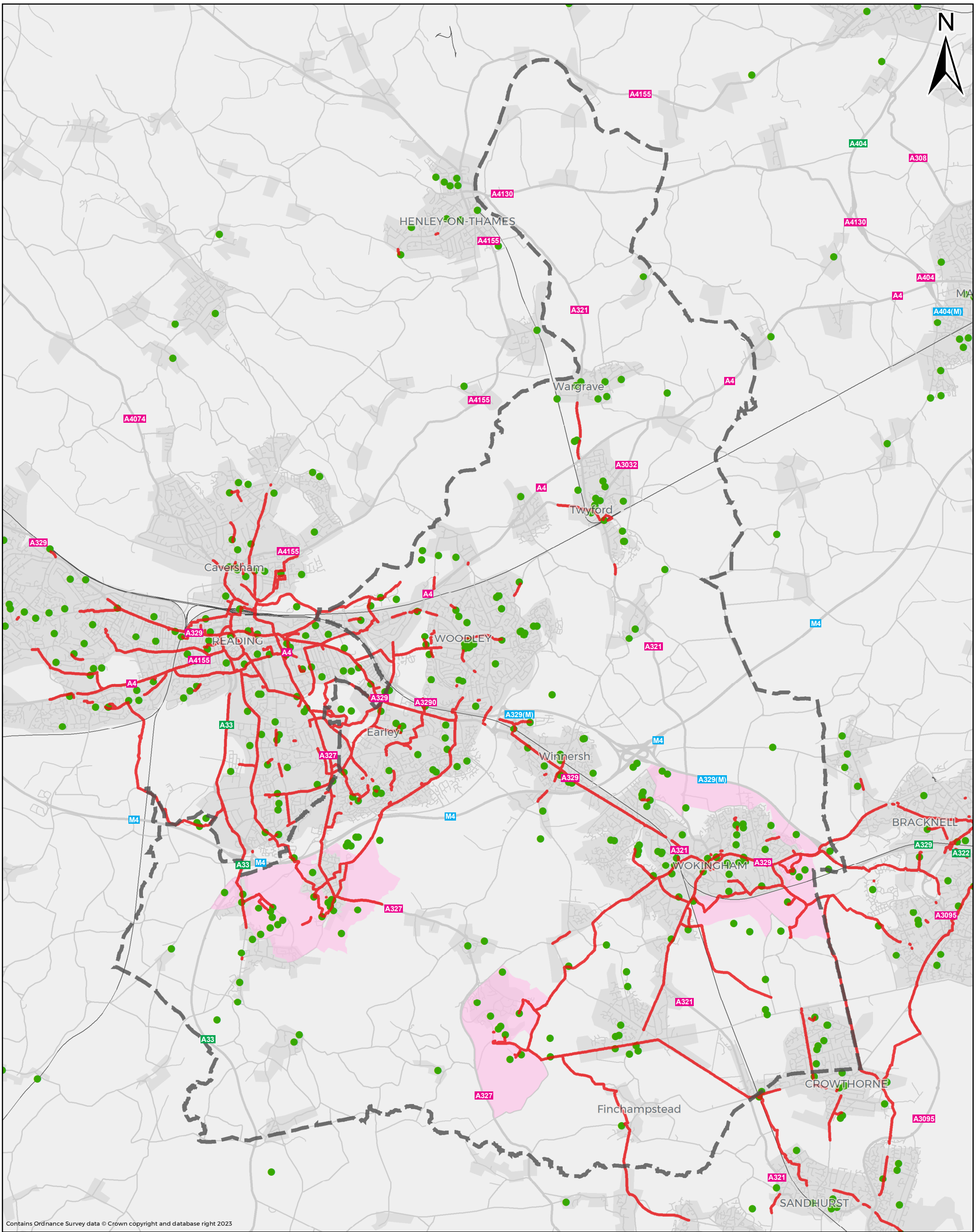

Network with Trips: Cycling - Over 2,000 trips

Destinations (all types)

Major Development Areas

0 1.25 2.5 5 km

Scale at A3

1:71,660

Job Title

Wokingham LCWIP

Drawing Title

See Legend for Details

\\uk.wspgroup.com\central data\Projects\70075xxx\70075873 - Wokingham-WKH-000000-2021-LCWIP2\03 WIP\TP GIS\MXD\Draft_Maps_20230111.mxd

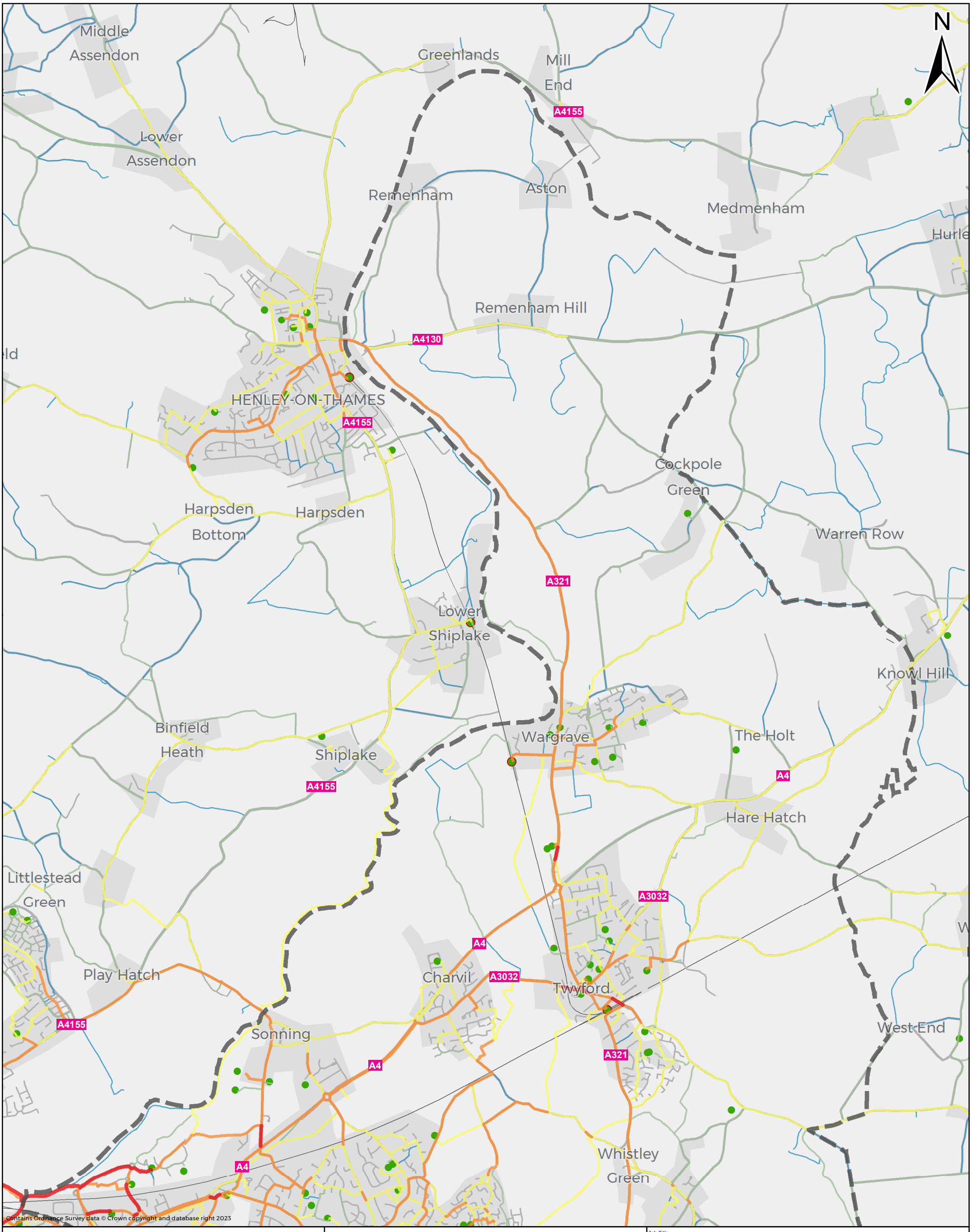

Network with Trips - Cycling

- 2601 - 27,788
- 760 - 2,600
- 124 - 759
- 19 - 123
- 1 - 18
- Destinations (all types)
- Major Development Areas

0 0.5 1 2 km

Scale at A3: 1:35,000

Job Title: Wokingham LCWIP

Drawing Title: **See Legend for Details**

wsp

\\uk.wspgroup.com\Central Data\Projects\70075xxx\70075973 - Wokingham-WKH-000000-2021-LCWIP2\03 WIP\TP GIS\MXD\Draft_Maps_20230111_Zoomed.mxd

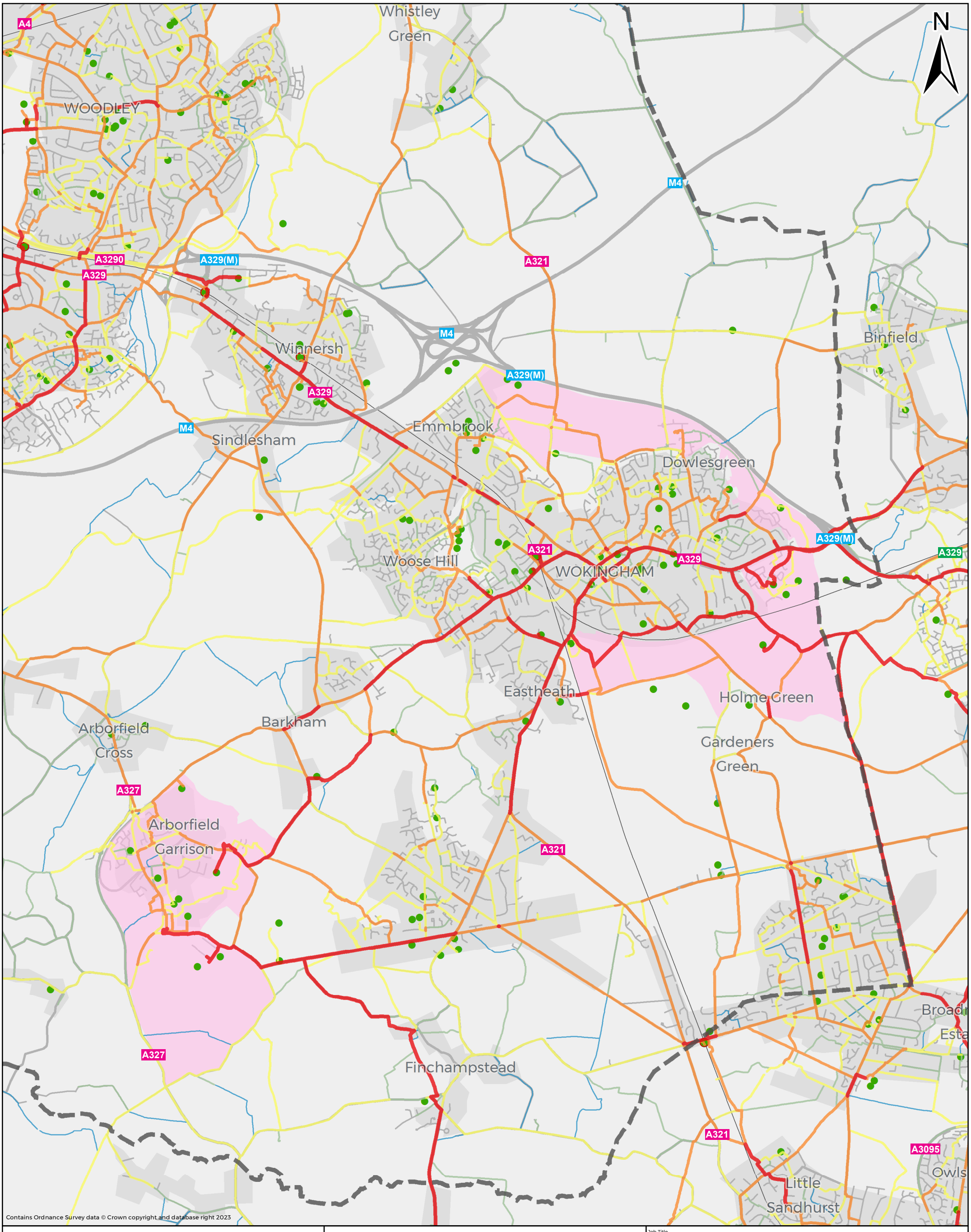

Network with Trips - Cycling

- 2601 - 27,788
- 760 - 2,600
- 124 - 759
- 19 - 123
- 1 - 18
- Destinations (all types)
- Major Development Areas

0 0.5 1 2 km

Scale at A3

1:35,000

Job Title

Wokingham LCWIP

Drawing Title

See Legend for Details

wsp

\\uk.wspgroup.com\Central Data\Projects\70075xxx\70075873 - Wokingham-WKH-000000-2021-LCWIP2\03 WIP\TP GIS\MXD\Draft_Maps_20230111_Zoomed.mxd

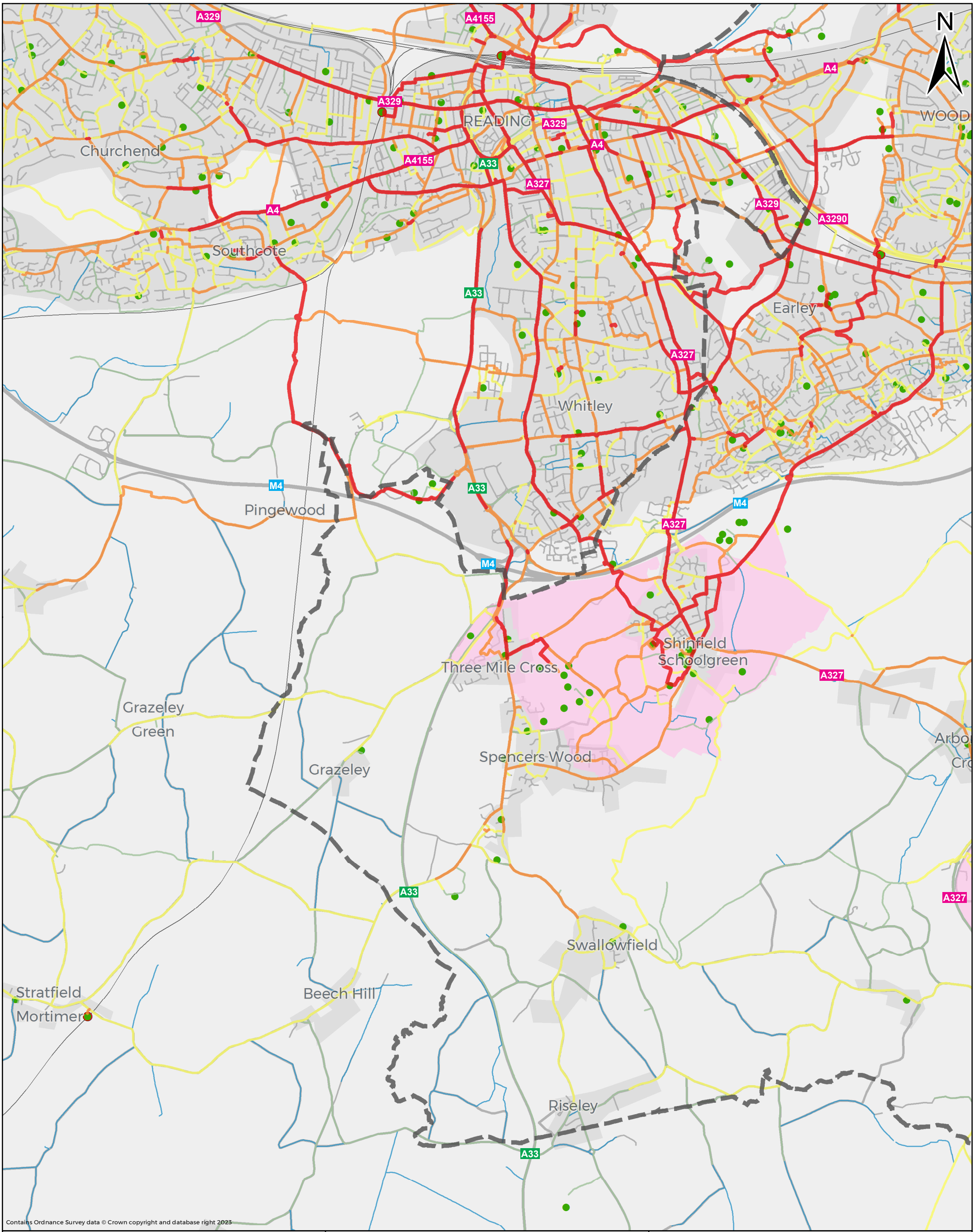

Network with Trips - Cycling

- 2601 - 27,788
- 760 - 2,600
- 124 - 759
- 19 - 123
- 1 - 18
- Destinations (all types)
- Major Development Areas

0 0.5 1 2 km

Scale at A3

1:35,000

Job Title

Wokingham LCWIP

Drawing Title

See Legend for Details

wsp

\\uk.wspgroup.com\Central Data\Projects\70075xxx\70075973 - Wokingham-WKH-000000-2021-LCWIP2\03 WIP\TP GIS\MXD\Draft_Maps_20230111_Zoomed.mxd

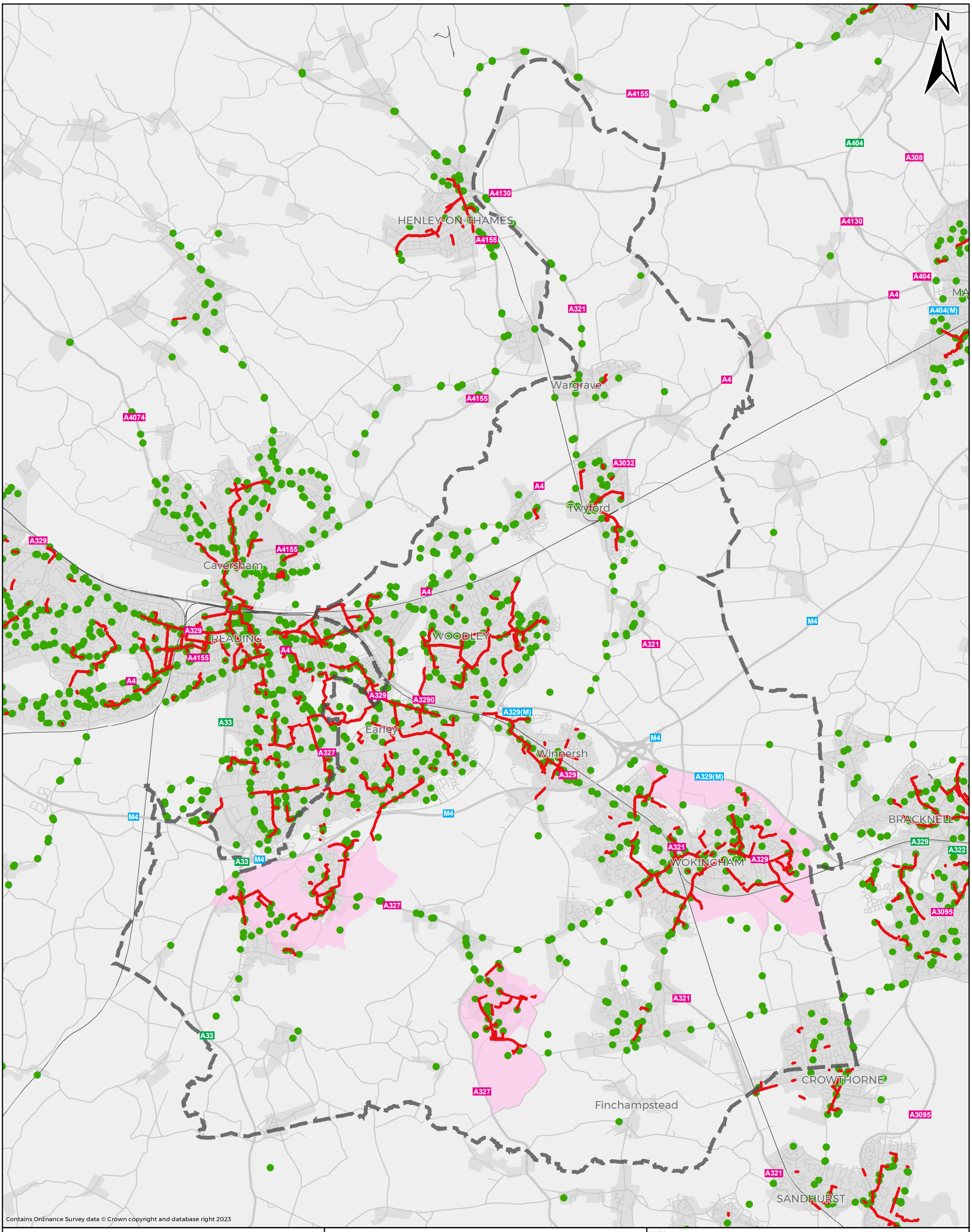

Network with Trips: Walking - Over 500 trips

Destinations (all types)

Major Development Areas

0 1.25 2.5 5 km

Scale at A3

1:71,660

Job Title

Wokingham LCWIP

Drawing Title

See Legend for Details

\\uk.wspgroup.com\Central Data\Projects\70075xxx\70075873 - Wokingham-WKH-000000-2021-LCWIP2\03 WIP\TP GIS\MXD\Draft_Maps_20230111.mxd

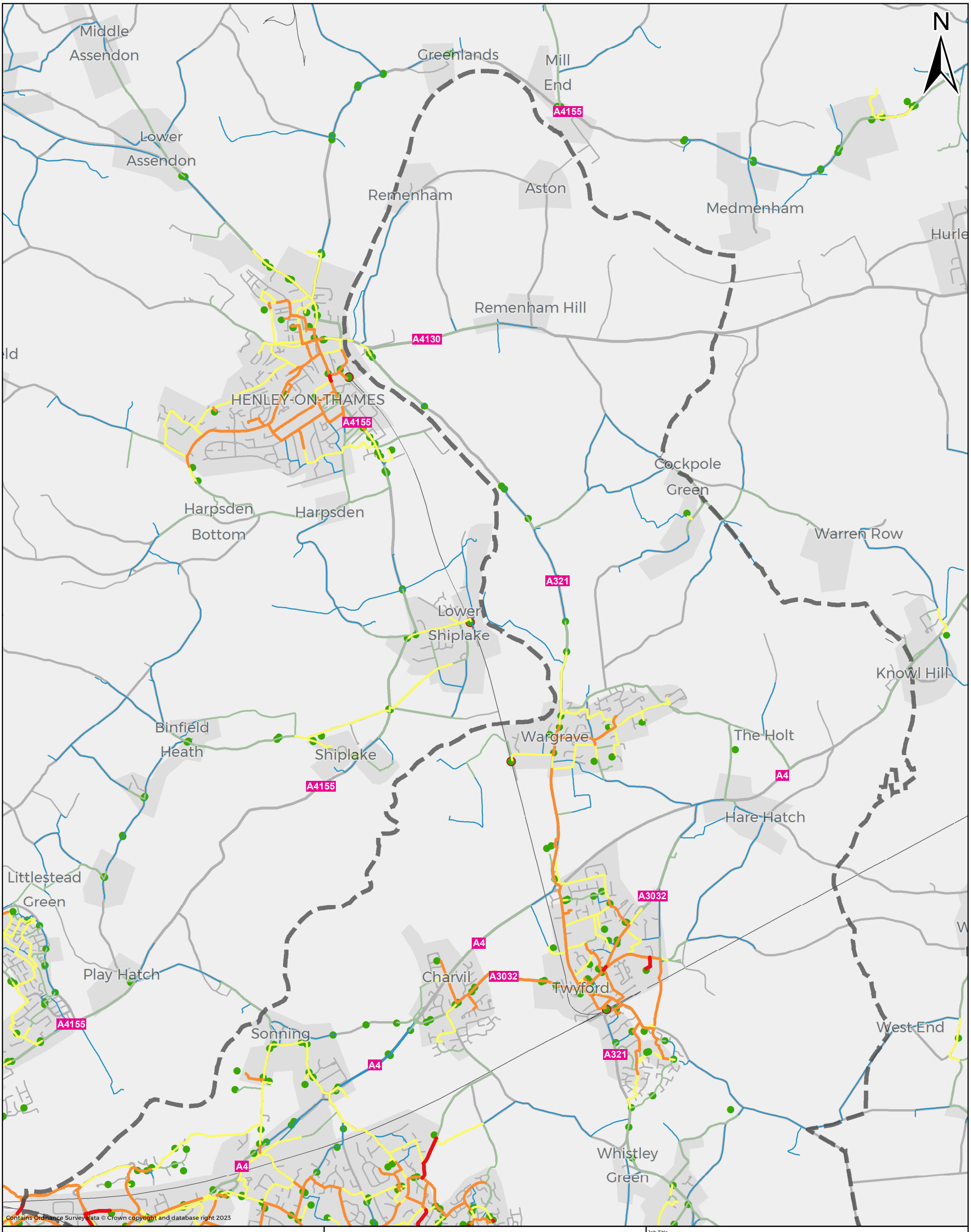

Network with Trips - Walking

- 1,020 - 4,304
- 241 - 1,019
- 56 - 240
- 12 - 55
- 1 - 11
- Destinations (all types)
- Major Development Areas

0 0.5 1 2 km

Scale at A3: 1:35,000

Job Title: Wokingham LCWIP

Drawing Title: **See Legend for Details**

wsp

\\uk.wspgroup.com\Central Data\Projects\70075xxx\70075973 - Wokingham-WKH-000000-2021-LCWIP2\03 WIP\TP GIS\MXD\Draft_Maps_20230111_Zoomed.mxd

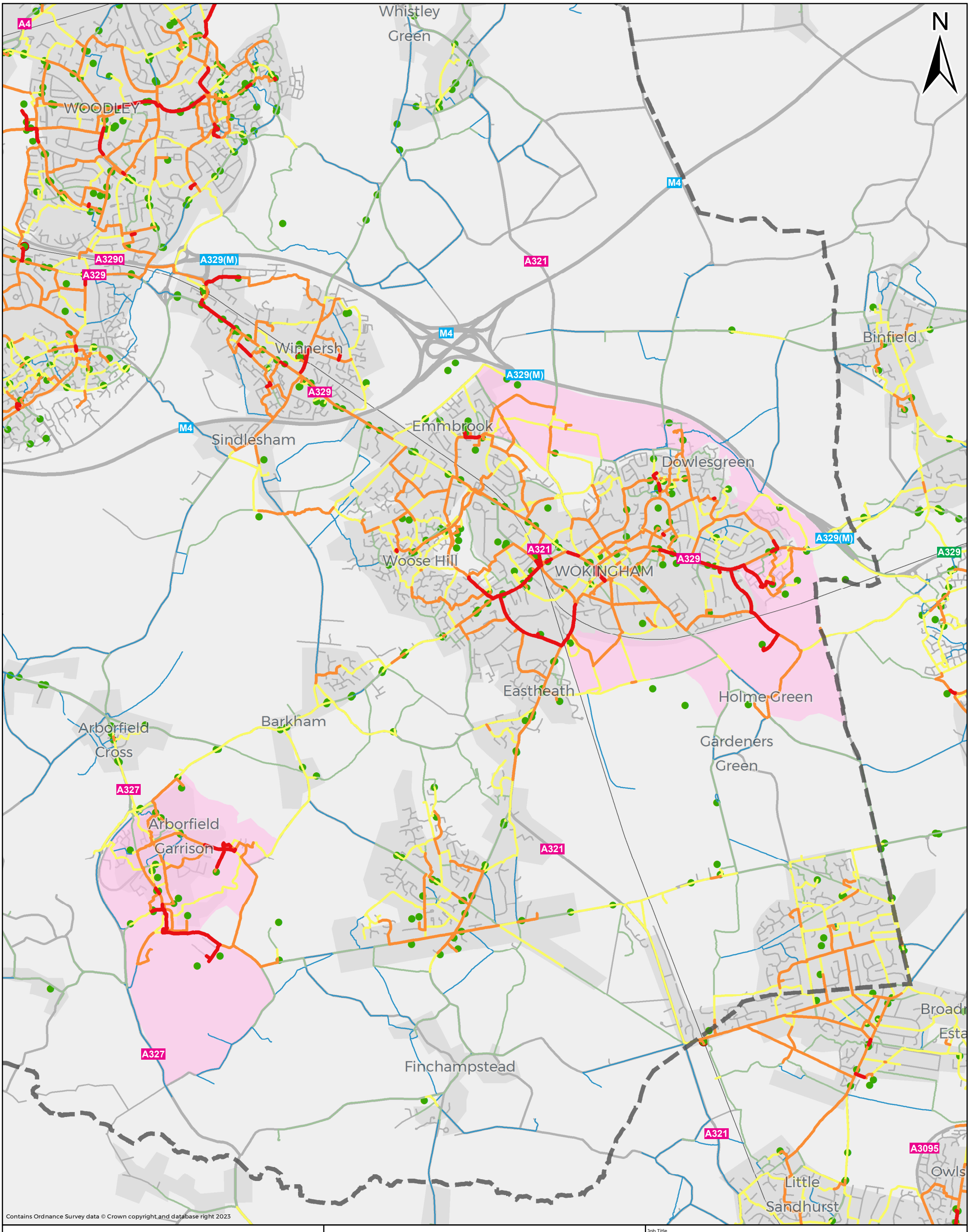

Network with Trips - Walking

- 1,020 - 4,304
- 241 - 1,019
- 56 - 240
- 12 - 55
- 1 - 11
- Destinations (all types)
- Major Development Areas

0 0.5 1 2 km

Scale at A3: 1:35,000

Job Title: Wokingham LCWIP

Drawing Title: **See Legend for Details**

wsp

\\uk.wspgroup.com\Central Data\Projects\70075xxx\70075873 - Wokingham-WKH-000000-2021-LCWIP2\03 WIP\TP GIS\MXD\Draft_Maps_20230111_Zoomed.mxd

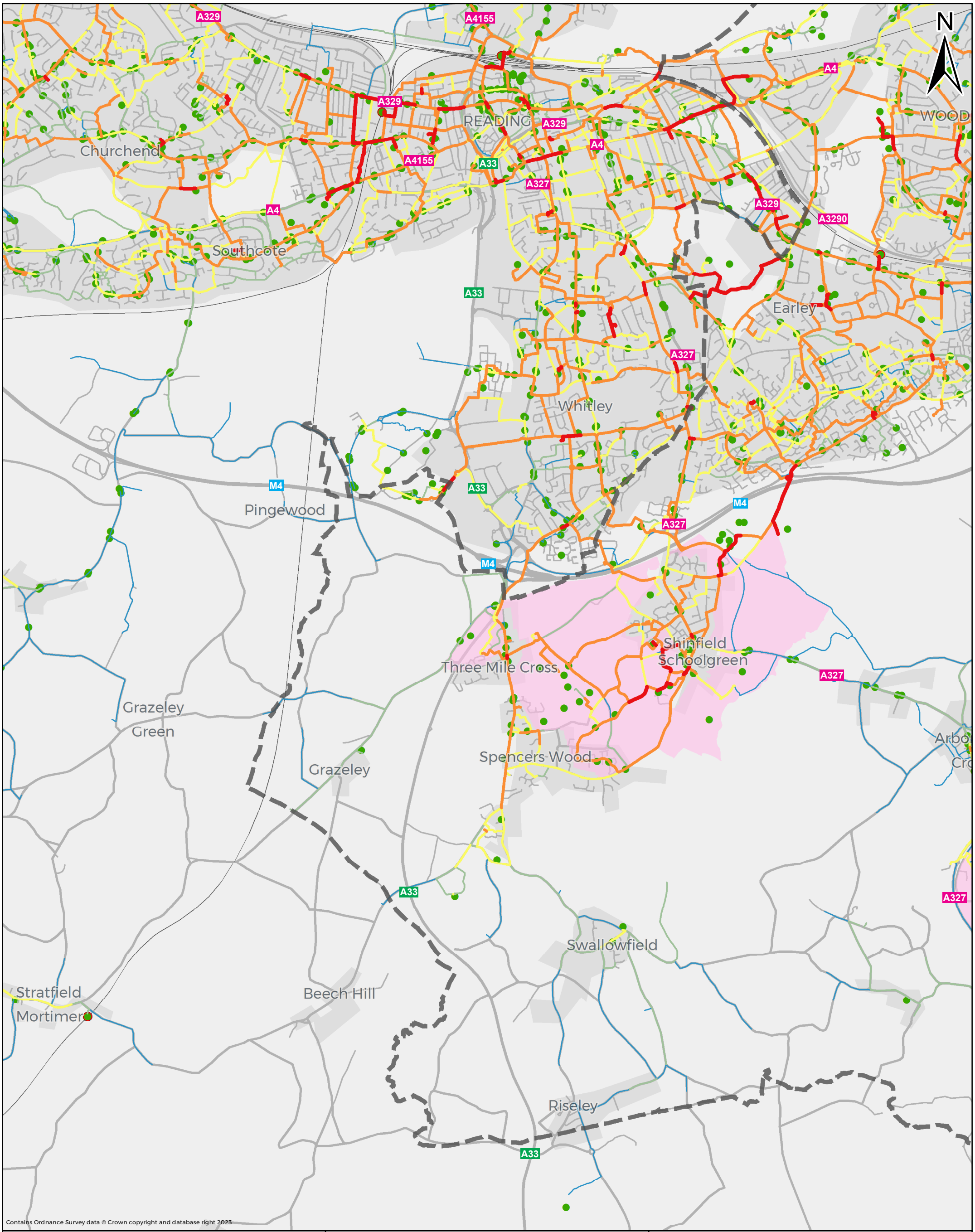

Network with Trips - Walking

- 1,020 - 4,304
- 241 - 1,019
- 56 - 240
- 12 - 55
- 1 - 11
- Destinations (all types)
- Major Development Areas

0 0.5 1 2 km

Scale at A3

1:35,000

Job Title

Wokingham LCWIP

Drawing Title

See Legend for Details

wsp

\\uk.wspgroup.com\Central Data\Projects\70075xxx\70075973 - Wokingham-WKH-000000-2021-LCWIP2\03 WIP\TP GIS\MXD\Draft_Maps_20230111_Zoomed.mxd