

Twyford - Proposed Zones



Proposed zone boundaries

Existing Permit Zones

Roads with changes

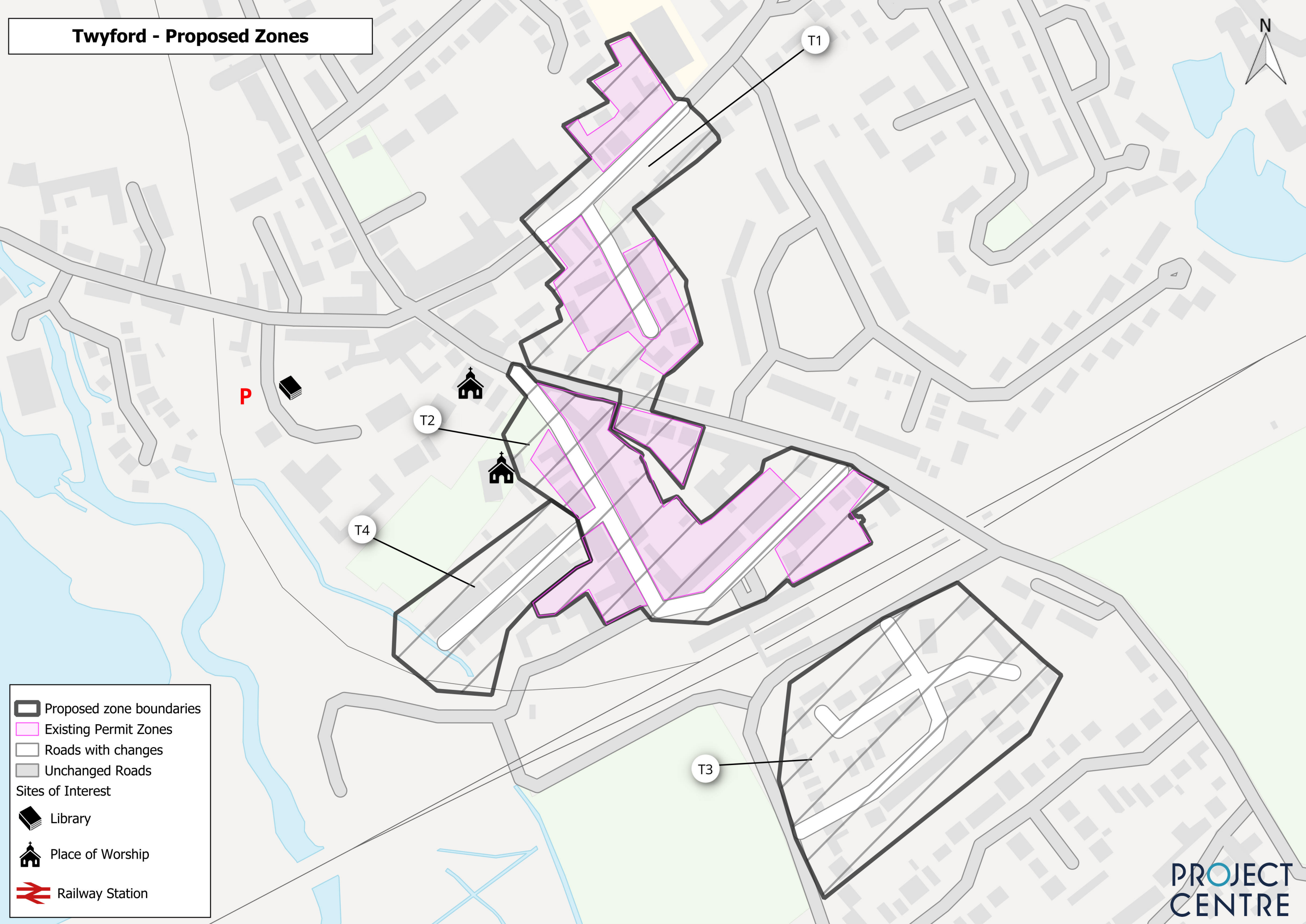
Unchanged Roads

Sites of Interest

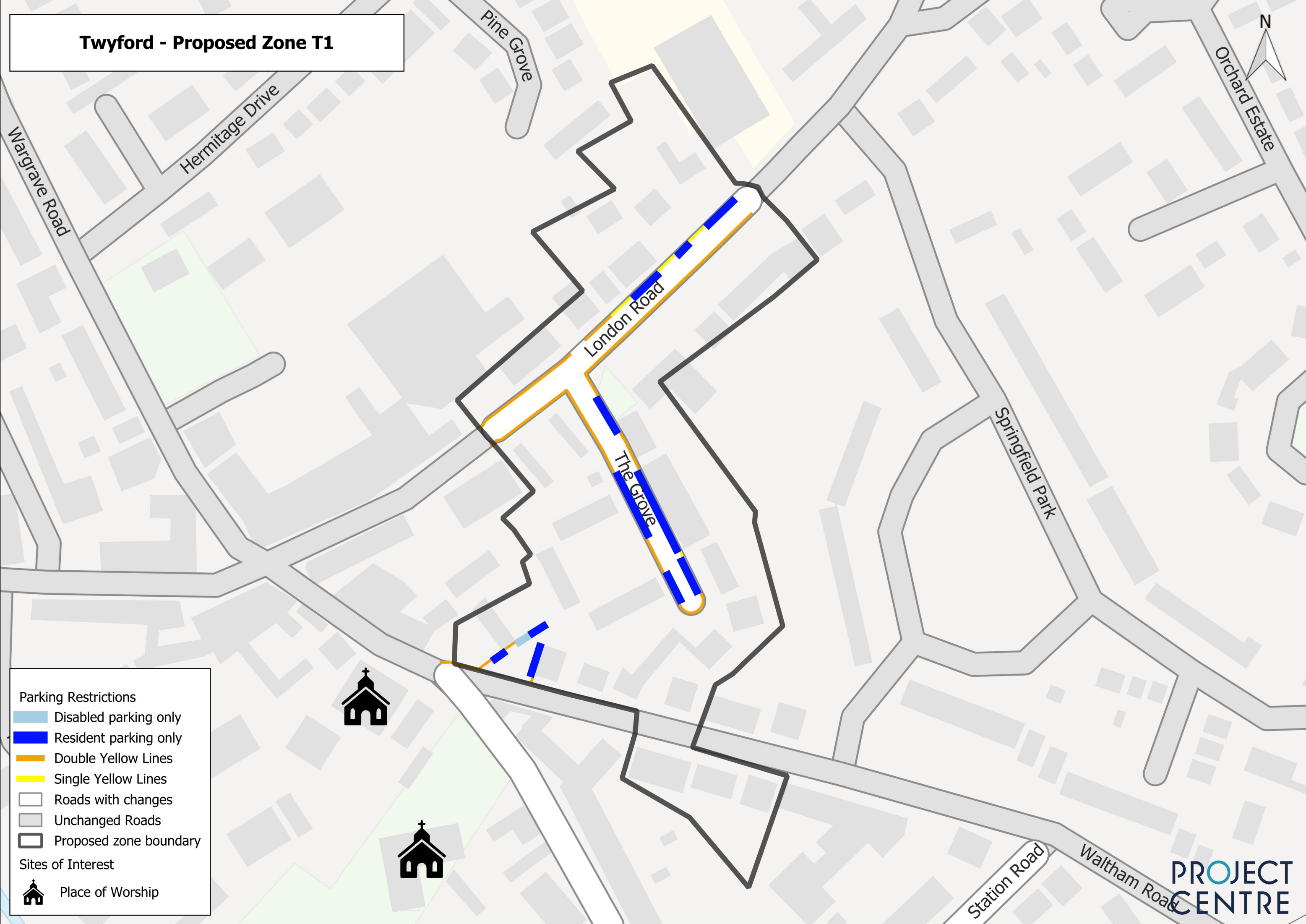
Library

Place of Worship

Railway Station



Twyford - Proposed Zone T1









- Parking Restrictions
- Disabled parking only
 - Resident parking only
 - Double Yellow Lines
 - Single Yellow Lines
- Roads with changes
- Unchanged Roads
 - Proposed zone boundary
- Sites of Interest
- Place of Worship

Twyford - Proposed Zone T2

N



Parking Restrictions

-  Disabled parking only
-  Resident parking only
-  Resident permit holders or max stay parking bay
-  Double Yellow Lines
-  Single Yellow Lines
-  Roads with changes
-  Unchanged Roads
-  Proposed zone boundary

Sites of Interest



Library



Place of Worship

Station Road

Twyford - Proposed Zone T3



Station Road

Byron Close

Byron Road

Paddock Heights

- Parking Restrictions
- Resident parking only
 - Double Yellow Lines
 - Single Yellow Lines
 - Permit Parking Area
 - Roads with changes
 - Unchanged Roads
 - Proposed zone boundary
- Sites of Interest

Twyford - Proposed Zone T4



Parking Restrictions

- Disabled parking only
- Resident parking only
- Resident permit holders or max stay parking bay
- Double Yellow Lines
- Single Yellow Lines
- Roads with changes
- Unchanged Roads
- Proposed zone boundary

Sites of Interest

- Library
- Place of Worship

