



## **WOKINGHAM BOROUGH COUNCIL**

### **STATEMENT OF REASONS FOR PROPOSING**

#### **ROAD TRAFFIC REGULATION ACT 1984**

#### **Wokingham Borough Council (Prohibition and Restriction of Stopping, Waiting, Loading and Parking Places) (Consolidation) Order 2023 (Amendment No. 1) Order 2023**

A number of road safety concerns have been raised by ward members and residents in regard to problems caused by drivers parking at junctions and bends at various locations in the borough. Inconsiderate parking associated with school pick up and drop off activities has also been one of the concerns being brought to our attention.

These practices often lead to reduced visibility for both drivers and pedestrians and prevent the free flow of traffic, creating unsafe environment for drivers and other road users. Wokingham Borough Council is therefore proposing to introduce the above Amendment Order to introduce new parking and waiting restrictions along parts of the following roads.

<b>ROAD NAME</b>	<b>PROPOSED SCHEME DESCRIPTION</b>
Avalon Road, Maiden Erlegh	Double yellow lines along Avalon Road junctions with Sevenoaks Road and Radnor Road.
Basingstoke Road, Swallowfield	No waiting and No Loading restrictions between the northern kerb line of Anvil Close and the southern kerb line of the access into Wellington Industrial Estate.
Bolwell Close, Twyford	Double yellow lines along and opposite property numbers 25 and 29.
Broad Hinton, Twyford	Single yellow lines operating from 9am to 10am starting from property number 20 to property number 86 and Single yellow lines operating from 1pm to 2pm starting from property number 29 to 107.
Broadwater Road, Twyford	Double yellow lines along junction and bends leading into the different arms

Chiltern Crescent, Bulmershe and Whitegates	Double yellow lines at the junction with London Road
Coleridge Close, Twyford	Double yellow lines at the junction with Broad Hinton
Colemansmoor Road, Loddon	Double yellow lines outside and opposite properties numbered 26 to 52
Cotterell Gardens, Twyford	Double yellow lines at the junction with Broad Hinton
Crockhamwell Road, South Lake/ Bulmershe and Whitegates	Double yellow lines at the junctions with Arundel Road and Nightingale Road
Danehill, Hawkedon	Double yellow lines on both sides of the road from Cutbush Lane to Cutbush Court
Ellis Road, Wokingham Without	School keep clear operating Monday to Friday, 8am-9.30am and 2pm -4pm, opposite entrance to Oaklands Infant School
Emmbrook Road, Emmbrook	Extension to double yellow lines at junction with Commons Road
Erleigh Court Gardens, Bulmershe and Whitegates	Double yellow lines at the junction with Whitegates Lane
Gooch Close, Twyford	Double yellow lines at the junction with Broad Hinton
Greenfinch Drive, Twyford	Double yellow lines at the junction with Lincoln Gardens
Harrison Close, Twyford	Double yellow lines at the junction with Broad Hinton
Hilmanton, Hillside	Restricted parking zone Monday - Friday, 8am-9am and 3pm to 4pm along the arms leading to property numbers 5-18 and 147-159.
Hillside Road, Bulmershe and Whitegates	Double yellow lines at the junction with Sutcliffe Avenue and Robindale Avenue and school keep clear marking outside property numbers 19 to 25 and 26 to 36
Hubbard Close, Twyford	Double yellow lines at the junction with Broad Hinton
Hurst Park Road, Twyford	Double yellow lines along junction and bends leading into the different arms

Hurst Road, Twyford	Double yellow line starting on the opposite side to the junction with Broadwater Road to property number 76
Kingfisher Court, Twyford	Double yellow lines at the junction with Woodpecker Close
Kingfisher Drive, South Lake	Double yellow lines between the junction with fairwater drive and along and opposite property number 2
Ladbroke Close, Bulmershe and Whitegates	Double yellow lines at the junction with Vauxhall Drive
Lenham Close, Winnersh	Double yellow lines at the junction with Old Forest Road
London Road, Bulmershe and Whitegates	Double yellow lines opposite properties numbered 264-306 and double yellow lines at the junctions with Chiltern Drive
Longwater Road, Finchampstead South	Double yellow lines opposite property numbers 15-53
Lincoln Gardens, Twyford	Double yellow lines on both side of the road, along the bend outside property number 29.
Mallard Close, Twyford	Double yellow lines at the junction with Collerton Drive
Marfleet Close, Hawkedon	Double yellow lines at the junction with Mill Lane
Milton Road, Bulmershe and Whitegates	Double yellow lines opposite 29a
Nightingale Road, South Lake	Double yellow lines outside property numbers 17- 20
Norton Road, Wescott	Double yellow lines at the junction with Denmark Street
Orchard Estate, Twyford	Double yellow lines along the access points and bends
Outfield Crescent, Emmbrook	Double yellow lines on both sides of the road and Limited wait parking bays outside the flank wall of properties numbered 9 to 19 and 26 to 36. The parking bays will operate 8AM -10PM, MAX STAY 2 HOURS NO RETURN WITHIN 1 HOUR
Poundfield Way, Twyford	Double yellow lines at the junction with Broad Hinton
Purslane, Wescott	Double yellow lines on both sides of the road
Ravenswood Avenue,	Extension to double yellow lines at the junction with Ardwell Close

Wokingham Without	
Rosedale Crescent, Bulmershe and Whitegates	Double yellow lines at the junction with London Road
Sadlers Lane, Winnersh	Double yellow lines at the junction with Reading Road and opposite property numbers 5 and 7
Salamanca, Wokingham Without	Single yellow lines which operate 11am to 12noon on the entire road
Shepherds House Lane, Bulmershe and Whitegates	Double yellow lines in the vicinity of properties numbered 2 to 24
Shepherds Way, Wokingham Without	Single yellow lines which operate 11am to 12noon on the entire road
Silverdale Road, Maiden Erlegh	Single yellow lines operating 8.30am -9.15, 11.30am -12.45 and 3pm -3.45 outside and opposite properties numbered 60 to 88
Stephen Close, Twyford	Double yellow lines at the junction with Cotterell Gardens
Sutcliffe Avenue, Maiden Erlegh	Double yellow lines outside and opposite the junction with Robindale Road
Suttons Park Avenue, Bulmershe and Whitegates	Double yellow lines along the access points and bends
Swanscourt Twyford	Double yellow lines at the junction with Collerton Drive
The Drive, Bulmershe and Whitegates	Double yellow lines outside property number 5
The Green, Evendons	5m extension to Double yellow lines at the junction with Northway
The Grove, Twyford	Double yellow lines along the turning head outside property number 22
Victoria Road, Remenham, Wargrave and Ruscombe	Double yellow lines at the junctions with Hamilton Road and Purfield Drive
Watmore Lane, Winnersh	Single yellow lines which operate 8.30am to 9.30am and 2pm to 4pm outside and opposite properties numbered 8 to 26



Wellesley Drive, Wokingham Without	Single yellow lines which operate 11am to 12noon on the entire road
Wessex Gardens, Twyford	Single yellow lines operating from 9am to 10am starting from property number 3 to property number 21, Single yellow lines operating from 1pm to 2pm starting on other sections of the road and Double yellow lines along junctions and bends
Whitegates Lane, Bulmershe and Whitegates	Double yellow lines at the junction with Erleigh Court Gardens
Wokingham Road, Maiden Erlegh	Single yellow lines operating 10am to 11am except bank holidays outside properties numbered 610 to 652
Woodward Close (Access Road to Oaktree SEND School), Winnersh	Double yellow lines, single yellow lines and school keep clear restrictions. The single yellow lines and the school keep clear markings will operate Mon- Fri 8.30-9.30am and 3-4pm.

The proposed restrictions are considered by the Council to be necessary and expedient to avoid danger to persons or other traffic using these roads or prevent the likelihood of such danger arising and to facilitate the passage of traffic. The proposed measures have been subject to consultations with local councillors representing the areas and the Police.

## NOTICE OF PROPOSAL

### ROAD TRAFFIC REGULATION ACT 1984

#### **Wokingham Borough Council (Prohibition and Restriction of Stopping, Waiting, Loading and Parking Places) (Consolidation) Order 2023 (Amendment No. 1) Order 2023**

NOTICE IS HEREBY GIVEN that Wokingham Borough Council ("the Council"), in order to improve road safety and facilitate the passage of traffic, proposes to make the above-named Amendment Order under sections 1, 2, 4 and 124 and Part IV of Schedule 9 of the Road Traffic Regulation Act 1984, as amended ("the Act") and under all other enabling powers.

The general effect of the Amendment Order will be to introduce parking changes, new waiting restrictions or amend sections of existing restrictions in parts of the following roads:

ROAD NAME	PROPOSED SCHEME DESCRIPTION
Avalon Road, Maiden Erlegh	Double yellow lines along Avalon Road junctions with Sevenoaks Road and Radnor Road.
Basingstoke Road, Swallowfield	No waiting and No Loading restrictions between the northern kerb line of Anvil Close and the southern kerb line of the access into Wellington Industrial Estate.
Bolwell Close, Twyford	Double yellow lines along and opposite property numbers 25 and 29.
Broad Hinton, Twyford	Single yellow lines operating from 9am to 10am starting from property number 20 to property number 86 and Single yellow lines operating from 1pm to 2pm starting from property number 29 to 107.
Broadwater Road, Twyford	Double yellow lines along junction and bends leading into the different arms
Chiltern Crescent, Bulmershe and Whitegates	Double yellow lines at the junction with London Road
Coleridge Close, Twyford	Double yellow lines at the junction with Broad Hinton
Colemansmoor Road, Loddon	Double yellow lines outside and opposite properties numbered 26 to 52
Cotterell Gardens, Twyford	Double yellow lines at the junction with Broad Hinton
Crockhamwell Road, South Lake/	Double yellow lines at the junctions with Arundel Road and Nightingale Road

Bulmershe and Whitegates	
Danehill, Hawkedon	Double yellow lines on both sides of the road from Cutbush Lane to Cutbush Court
Ellis Road, Wokingham Without	School keep clear operating Monday to Friday, 8am-9.30am and 2pm -4pm, opposite entrance to Oaklands Infant School
Emmbrook Road, Emmbrook	Extension to double yellow lines at junction with Commons Road
Erleigh Court Gardens, Bulmershe and Whitegates	Double yellow lines at the junction with Whitegates Lane
Gooch Close, Twyford	Double yellow lines at the junction with Broad Hinton
Greenfinch Drive, Twyford	Double yellow lines at the junction with Lincoln Gardens
Harrison Close, Twyford	Double yellow lines at the junction with Broad Hinton
Hilmanton, Hillside	Restricted parking zone Monday - Friday, 8am-9am and 3pm to 4pm along the arms leading to property numbers 5-18 and 147-159.
Hillside Road, Bulmershe and Whitegates	Double yellow lines at the junction with Sutcliffe Avenue and Robindale Avenue and school keep clear marking outside property numbers 19 to 25 and 26 to 36
Hubbard Close, Twyford	Double yellow lines at the junction with Broad Hinton
Hurst Park Road, Twyford	Double yellow lines along junction and bends leading into the different arms
Hurst Road, Twyford	Double yellow line starting on the opposite side to the junction with Broadwater Road to property number 76
Kingfisher Court, Twyford	Double yellow lines at the junction with Woodpecker Close
Kingfisher Drive, South Lake	Double yellow lines between the junction with fairwater drive and along and opposite property number 2
Ladbroke Close, Bulmershe and Whitegates	Double yellow lines at the junction with Vauxhall Drive
Lenham Close, Winnersh	Double yellow lines at the junction with Old Forest Road

London Road, Bulmershe and Whitegates	Double yellow lines opposite properties numbered 264-306 and double yellow lines at the junctions with Chiltern Drive
Longwater Road, Finchampstead South	Double yellow lines opposite property numbers 15-53
Lincoln Gardens, Twyford	Double yellow lines on both side of the road, along the bend outside property number 29.
Mallard Close, Twyford	Double yellow lines at the junction with Collerton Drive
Marfleet Close, Hawkedon	Double yellow lines at the junction with Mill Lane
Milton Road, Bulmershe and Whitegates	Double yellow lines opposite 29a
Nightingale Road, South Lake	Double yellow lines outside property numbers 17- 20
Norton Road, Wescott	Double yellow lines at the junction with Denmark Street
Orchard Estate, Twyford	Double yellow lines along the access points and bends
Outfield Crescent, Emmbrook	Double yellow lines on both sides of the road and Limited wait parking bays outside the flank wall of properties numbered 9 to 19 and 26 to 36. The parking bays will operate 8AM -10PM, MAX STAY 2 HOURS NO RETURN WITHIN 1 HOUR
Poundfield Way, Twyford	Double yellow lines at the junction with Broad Hinton
Purslane, Wescott	Double yellow lines on both sides of the road
Ravenswood Avenue, Wokingham Without	Extension to double yellow lines at the junction with Ardwell Close
Rosedale Crescent, Bulmershe and Whitegates	Double yellow lines at the junction with London Road
Sadlers Lane, Winnersh	Double yellow lines at the junction with Reading Road and opposite property numbers 5 and 7
Salamanca, Wokingham Without	Single yellow lines which operate 11am to 12noon on the entire road

Shepherds House Lane, Bulmershe and Whitegates	Double yellow lines in the vicinity of properties numbered 2 to 24
Shepherds Way, Wokingham Without	Single yellow lines which operate 11am to 12noon on the entire road
Silverdale Road, Maiden Erlegh	Single yellow lines operating 8.30am -9.15, 11.30am -12.45 and 3pm -3.45 outside and opposite properties numbered 60 to 88
Stephen Close, Twyford	Double yellow lines at the junction with Cotterell Gardens
Sutcliffe Avenue, Maiden Erlegh	Double yellow lines outside and opposite the junction with Robindale Road
Suttons Park Avenue, Bulmershe and Whitegates	Double yellow lines along the access points and bends
Swanscourt Twyford	Double yellow lines at the junction with Collerton Drive
The Drive, Bulmershe and Whitegates	Double yellow lines outside property number 5
The Green, Evendons	5m extension to Double yellow lines at the junction with Northway
The Grove, Twyford	Double yellow lines along the turning head outside property number 22
Victoria Road, Remenham, Wargrave and Ruscombe	Double yellow lines at the junctions with Hamilton Road and Purfield Drive
Watmore Lane, Winnersh	Single yellow lines which operate 8.30am to 9.30am and 2pm to 4pm outside and opposite properties numbered 8 to 26
Wellesley Drive, Wokingham Without	Single yellow lines which operate 11am to 12noon on the entire road
Wessex Gardens, Twyford	Single yellow lines operating from 9am to 10am starting from property number 3 to property number 21, Single yellow lines operating from 1pm to 2pm starting on other sections of the road and Double yellow lines along junctions and bends
Whitegates Lane, Bulmershe and Whitegates	Double yellow lines at the junction with Erleigh Court Gardens

Wokingham Road, Maiden Erlegh	Single yellow lines operating 10am to 11am except bank holidays outside properties numbered 610 to 652
Woodward Close (Access Road to Oaktree SEND School), Winnersh	Double yellow lines, single yellow lines and school keep clear restrictions. The single yellow lines and the school keep clear markings will operate Mon- Fri 8.30-9.30am and 3-4pm.

Documents giving more detailed particulars of the proposals may be inspected during office hours Monday to Friday at the Wokingham Borough Council Offices, Shute End, Wokingham, Berkshire RG40 1WN from 14<sup>th</sup> September 2023, Alternatively, they can be viewed on the Council's website at [Traffic Regulation Orders \(TROs\) \(wokingham.gov.uk\)](https://www.wokingham.gov.uk/traffic-regulation-orders-tros)

Any representations or objections to the proposals with the grounds on which they are made must be made in writing to Traffic Management, Parking and Road Safety, Wokingham Borough Council, Shute End, Wokingham, Berkshire RG40 1WN, quoting ref. TRO AMENDMENT NO.1 (ORDER 2023). Objections and representations can also be submitted by email to [TM.consultations@wokingham.gov.uk](mailto:TM.consultations@wokingham.gov.uk). The deadline for the receipt of objections is 23.59 pm on 6<sup>th</sup> October 2023.



## **WBC/TRO/AM.1**

### **Wokingham Borough Council (Prohibition and Restriction of Stopping, Waiting, Loading and Parking Places) (Consolidation) Order 2023 (Amendment No. 1) Order 2023**

Made on: **xxxxxxxxx2023**

Coming into operation: **xxxxxxxxx2023**

Wokingham Borough Council ("the Council") in exercise of the power conferred by Sections 1(1), 2(1) to (3), 4(2) and Part IV of Schedule 9 of the Road Traffic Regulation Act 1984 ("the Act of 1984"), as amended and all other enabling powers and after consultation with the Chief Officer of Police in accordance with Part III of Schedule 9 to the Act of 1984 hereby makes the following Order:

#### **1. Citation and Commencement**

This Order shall come into operation on **xxxxxxxxx 2023** and may be cited as the **Wokingham Borough Council (Prohibition and Restriction of Stopping, Waiting, Loading and Parking Places) (Consolidation) Order 2023 (Amendment No. 1) Order 2023**.

#### **2. Definitions**

In this Order, "the Order of 2023" means the **Wokingham Borough Council (Various Roads, Wokingham Borough) (Stopping, Waiting, Loading and Unloading Prohibitions and Restrictions, Parking Places, Parking Places and Resident Permit Parking Places) (Civil Parking Enforcement) (Consolidation) Order 2023**

#### **3. Amendment of the Order of 2023**

- a. Without prejudice to the validity of anything done or to any liability incurred by the coming into operation of this Order, the Order of 2023, as amended, shall have effect as though, as for the map tiles specified in column 2 of **Schedule 1** to the Order of 2023 are hereby amended by the map tiles similarly numbered in column 4 of Schedule 1 to this Order.
- b. The restrictions identified on the plans in Schedule 2 to this Order shall be added to the map tiles identified in column 4 of Schedule 1 to this Order.
- c. Save as varied herein, the restrictions imposed by this Order shall be supplemental to and not in derogation of any restrictions or requirement imposed by the provisions of the Order of 2023 and any regulations made under the Act of 1984 or by or under any other enactment.

THE COMMON SEAL of the  
WOKINGHAM BOROUGH COUNCIL  
was hereunto affixed  
**on the \*\* day of \*\* 2023**

In the presence of:

Authorised Signatory/ Solicitor

## SCHEDULE 1-LIST OF ROADS AND MAP TILES AFFECTED

ROAD NAME	WARD	DRAWING NUMBER	TILE REFERENCE
Avalon Road	Maiden Erlegh	WBC/TRO2023/AM1-01	M45
Basingstoke Road	Swallowfield	WBC/TRO2023/AM1-02	F61
Bolwell Close	Twyford	WBC/TRO2023/AM1-03	V32
Broad Hinton	Twyford	WBC/TRO2023/AM1-03	V32, W32
Broadwater Road	Twyford	WBC/TRO2023/AM1-04	V33, V34
Chiltern Crescent	Bulmershe and Whitegates	WBC/TRO2023/AM1-05	L38
Coleridge Close	Twyford	WBC/TRO2023/AM1-04	V33
Colemansmoor Road	Loddon	WBC/TRO2023/AM1-06	Q42,Q43
Cotterell Gardens	Twyford	WBC/TRO2023/AM1-03	W33
Crockhamwell Road	South Lake/ Bulmershe and Whitegates	WBC/TRO2023/AM1-07	O40, P40, P41
Danehill	Hawkedon	WBC/TRO2023/AM1-08	L50
Ellis Road	Wokingham Without	WBC/TRO2023/AM1-09	AD66
Emmbrook Road	Emmbrook	WBC/TRO2023/AM1-10	W49
Erleigh Court Gardens	Bulmershe and Whitegates	WBC/TRO2023/AM1-11	L39
Gooch Close	Twyford	WBC/TRO2023/AM1-03	V33
Greenfinch Drive	Twyford	WBC/TRO2023/AM1-12	U29
Harrison Close	Twyford	WBC/TRO2023/AM1-03	W32
Hilmanton	Hillside	WBC/TRO2023/AM1-13	K49, K50
Hillside Road	Bulmershe and Whitegates	WBC/TRO2023/AM1-14	N44, N45,044,045
Hubbard Close	Twyford	WBC/TRO2023/AM1-04	V33
Hurst Park Road	Twyford	WBC/TRO2023/AM1-04	V33, V34
Hurst Road	Twyford	WBC/TRO2023/AM1-04	U33, U34
Kingfisher Court	Twyford	WBC/TRO2023/AM1-03	V33
Kingfisher Drive	South Lake	WBC/TRO2023/AM1-15	N40
Ladbroke Close	Bulmershe and Whitegates	WBC/TRO2023/AM1-16	Q40
Lenham Close	Winnersh	WBC/TRO2023/AM1-17	U49
London Road	Bulmershe and Whitegates	WBC/TRO2023/AM1-05	L37.L38, K37, K38
Longwater Road	Finchampstead South	WBC/TRO2023/AM1-18a	V72, V71
Lincoln Gardens	Twyford	WBC/TRO2023/AM1-11	U29
Mallard Close	Twyford	WBC/TRO2023/AM1-03	V33
Manor Road	Evencons	WBC/TRO2023/AM1-18b	W58
Marfleet Close	Hawkedon	WBC/TRO2023/AM1-19	P47
Nightingale Road	South Lake	WBC/TRO2023/AM1-20	N43
Milton Road	Bulmershe and Whitegates	WBC/TRO2023/AM1-11	L39
Norton Road	Wescott	WBC/TRO2023/AM1-21	Y55



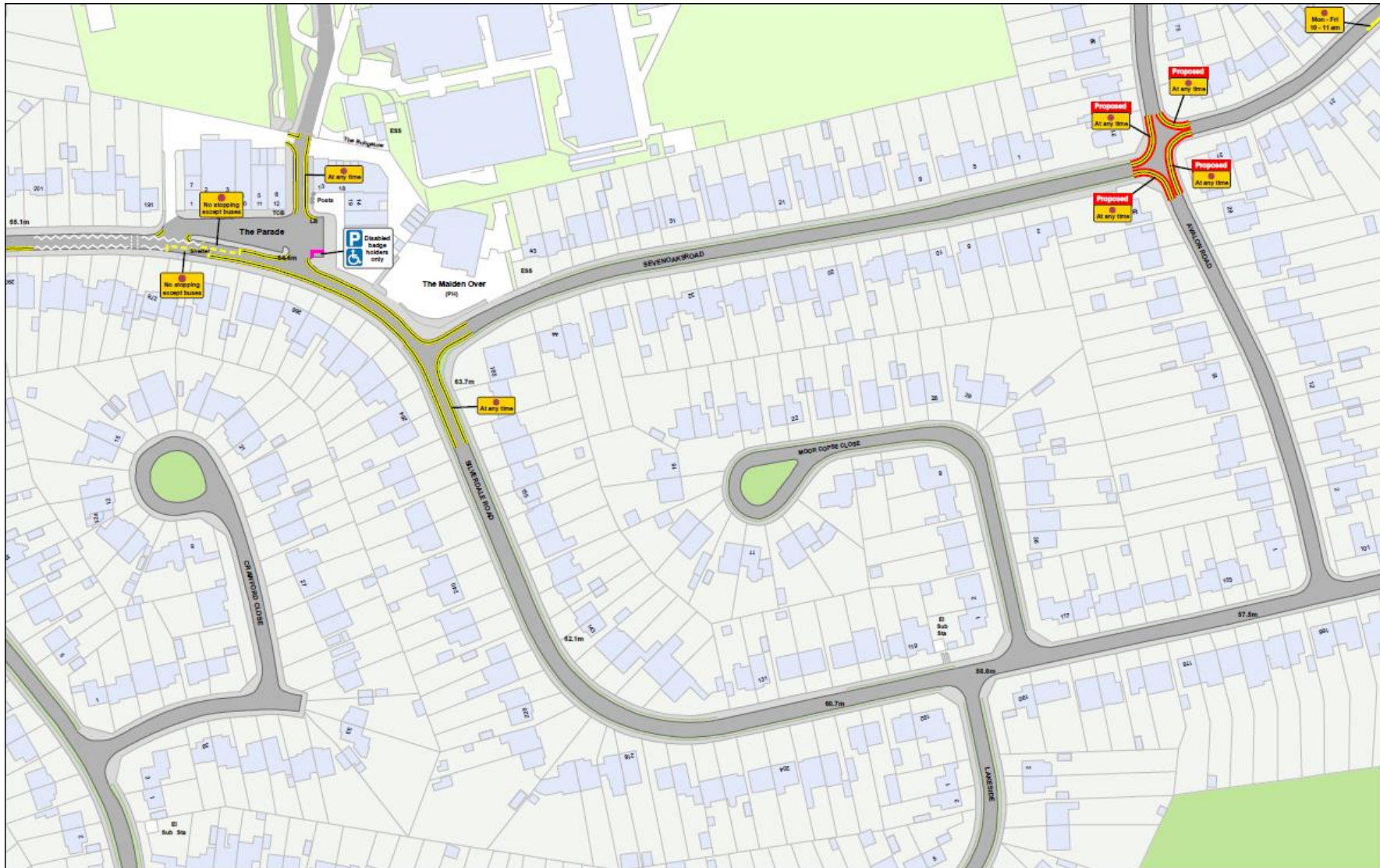
Orchard Estate	Twyford	WBC/TRO2023/AM1-11 and WBC/TRO2023/AM1-28	U29, U30, V29, V30
Outfield Crescent	Emmbrook	WBC/TRO2023/AM1-22	X54, Y54
Poundfield Way	Twyford	WBC/TRO2023/AM1-04	V33
Purslane	Wescott	WBC/TRO2023/AM1-23	Z55
Ravenswood Avenue	Wokingham Without	WBC/TRO2023/AM1-24	AB66
Rosedale Crescent	Bulmershe and Whitegates	WBC/TRO2023/AM1-05	L37
Sadlers Lane	Winnersh	WBC/TRO2023/AM1-17	U49
Salamanca	Wokingham Without	WBC/TRO2023/AM1-25a	AA68
Shepherds House Lane	Bulmershe and Whitegates	WBC/TRO2023/AM1-05	L37, L38
Shepherds Way	Wokingham Without	WBC/TRO2023/AM1-25b	AA68, AA69
Silverdale Road	Maiden Erlegh	WBC/TRO2023/AM1-14	N45
Stephen Close	Twyford	WBC/TRO2023/AM1-03	V33, W33
Sutcliffe Avenue	Maiden Erlegh	WBC/TRO2023/AM1-14	O45
Suttons Park Avenue	Bulmershe and Whitegates	WBC/TRO2023/AM1-05, WBC/TRO2023/AM1-26a, WBC/TRO2023/AM1-26b	J37, J38, K37, K38
Swanscourt	Twyford	WBC/TRO2023/AM1-03	V33
The Drive	Bulmershe and Whitegates	WBC/TRO2023/AM1-05	L37, L38
The Green	Evendons	WBC/TRO2023/AM1-27	V52
The Grove	Twyford	WBC/TRO2023/AM1-28	U30
Victoria Road,	Remenham, Wargrave and Ruscombe	WBC/TRO2023/AM1-29	U22
Watmore Lane	Winnersh	WBC/TRO2023/AM1-30	T45, T46
Wellesley Drive	Wokingham Without	WBC/TRO2023/AM1-25a, WBC/TRO2023/AM1-25b, WBC/TRO2023/AM1-31	AA67, AA68, AA69
Wessex Gardens	Twyford	WBC/TRO2023/AM1-03	V32, V33
Whitegates Lane	Bulmershe and Whitegates	WBC/TRO2023/AM1-11	L39
Wokingham Road	Maiden Erlegh	WBC/TRO2023/AM1-32	P44
Woodward Close (Access Road to Oaktree SEND School)	Winnersh	WBC/TRO2023/AM1-33	U48

## **SCHEDULE 2: SCHEME DRAWINGS**

**ROAD NAME:** Avalon Road

**WARD:** Maiden Erlegh

**Drawing Number:** WBC/TRO2023/AM1-01



**ROAD NAME:** Basingstoke Road

**WARD:** Swallowfield

**Drawing Number:** WBC/TRO2023/AM1-02

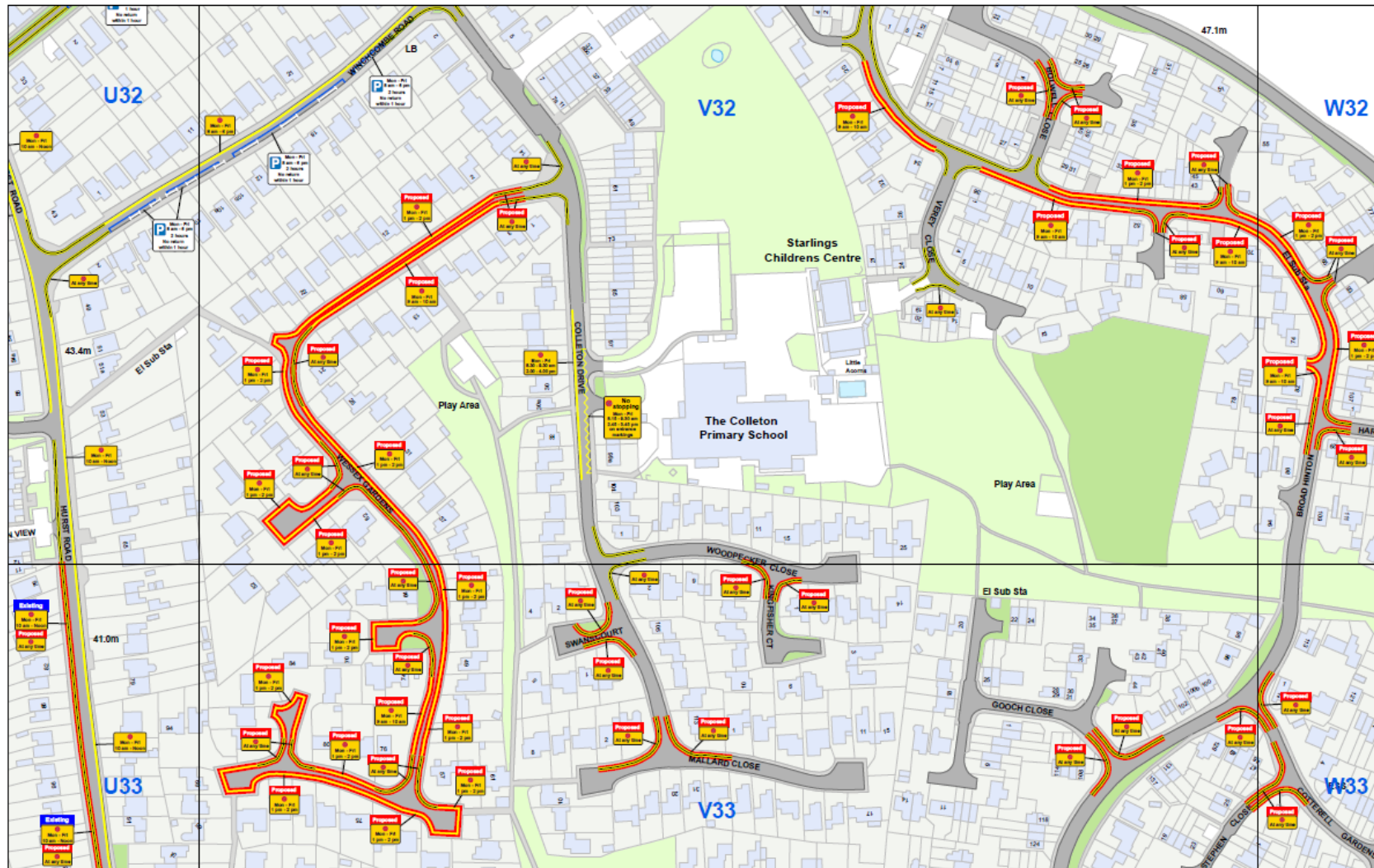




**ROAD NAMES:** Bolwell Close, Broad Hinton, Harrison Close, Hurst Road, Cotterell Gardens, Stephen Close, Gooch Close, Wessex Gardens, Swanscourt, Kingfisher Court, Mallard Close

**WARD:**  
Twyford

**Drawing Number:**  
WBC/TRO2023/AM1-03



**ROAD NAMES:** Broadwater Road, Hurst Park Road, Hurst Road, Hubbard Close, Poundfield Way, Coleridge Close.

**WARD:**  
Twyford

**Drawing Number:**  
WBC/TRO2023/AM1-04





**ROAD NAME:** Chiltern Crescent, London Road, Shepherds House Lane, Park Avenue, Rosedale Crescent, The Drive

**WARD:** Bulmershe and Whitegates

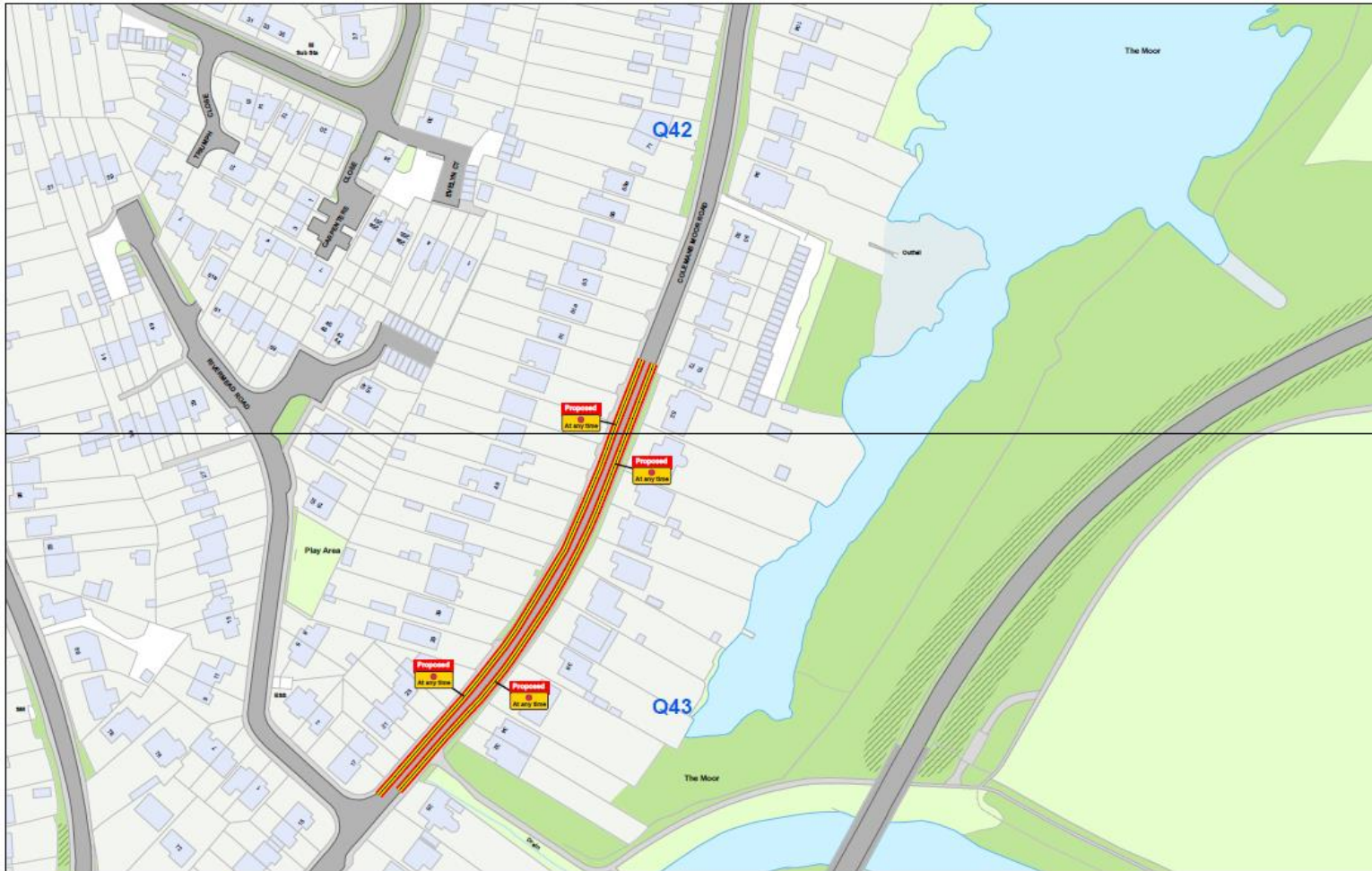
**Drawing Number:** WBC/TRO2023/AM1-05



**ROAD NAME:** Colemansmoor Road

**WARD:** Loddon

**Drawing Number:** WBC/TRO2023/AM1-06

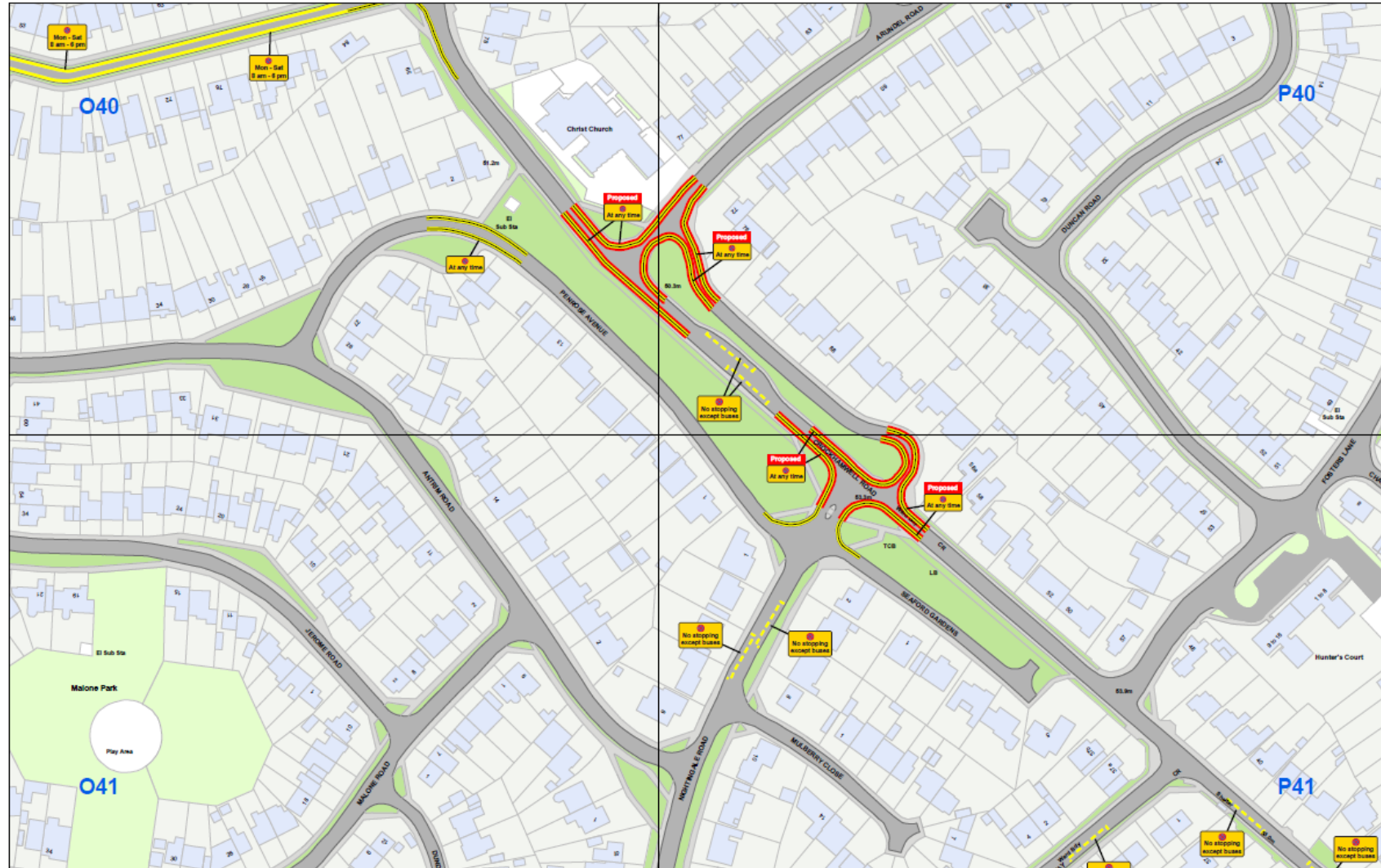


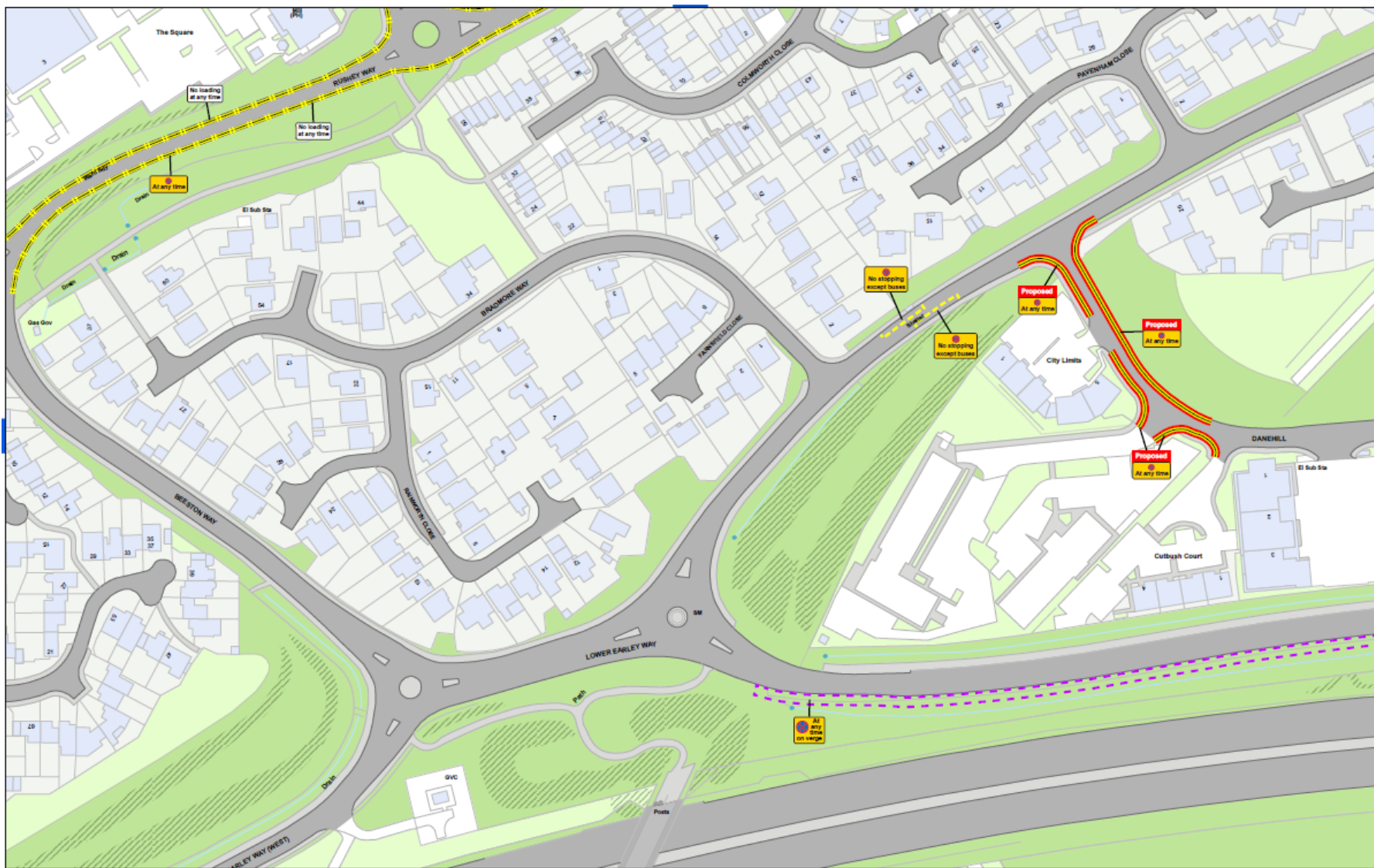


<b>ROAD NAME:</b> Crockhamwell Road	<b>WARD:</b> South Lake/Bulmershe and Whitegates	<b>Drawing Number:</b> WBC/TRO2023/AM1-07
-------------------------------------	--	---

<b>ROAD NAME:</b> Crockhamwell Road	<b>WARD:</b> South Lake/Bulmershe and Whitegates	<b>Drawing Number:</b> WBC/TRO2023/AM1-07
-------------------------------------	--	---

<b>ROAD NAME:</b> Crockhamwell Road	<b>WARD:</b> South Lake/Bulmershe and Whitegates	<b>Drawing Number:</b> WBC/TRO2023/AM1-07
-------------------------------------	--	---



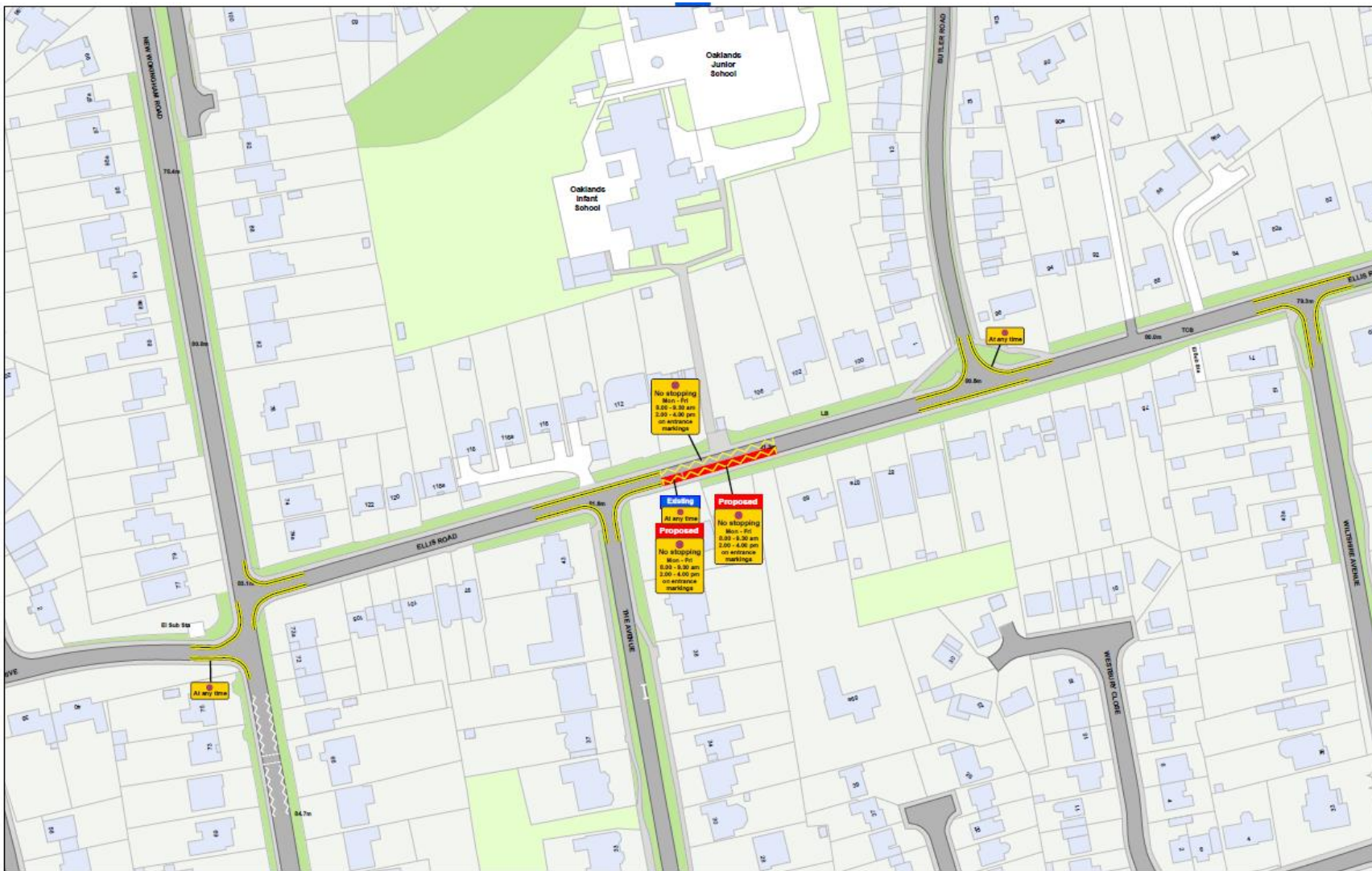




**ROAD NAME:** Ellis Road

**WARD:** Wokingham Without

**Drawing Number:** WBC/TRO2023/AM1-09



ROAD NAME: Emmbrook Road

WARD: Emmbrook

Drawing Number: WBC/TRO2023/AM1-10

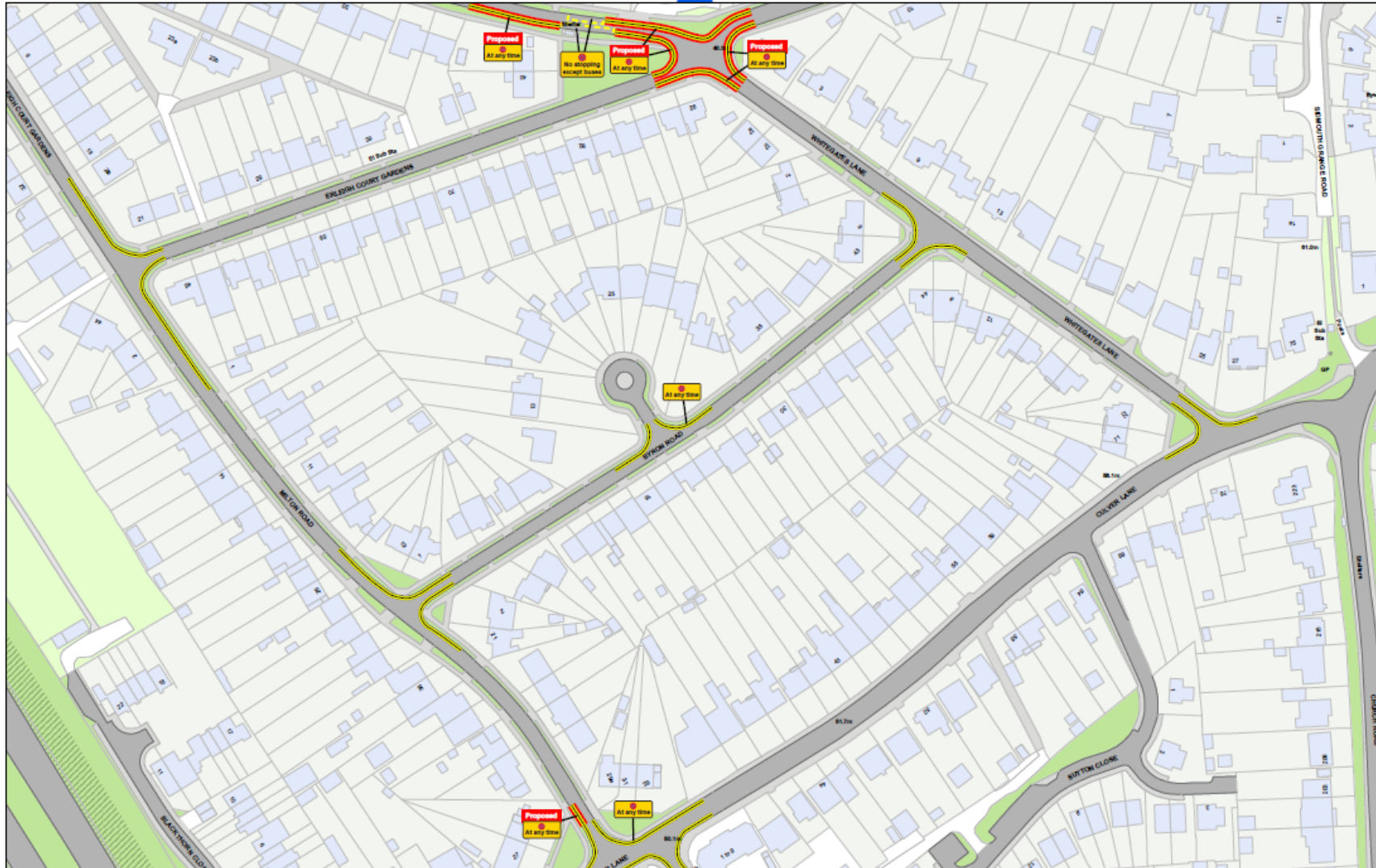




**ROAD NAME:** Erleigh Court Gardens, Whitegates Lane  
Milton Road

**WARD:** Bulmershe and Whitegates

**Drawing Number:** WBC/TRO2023/AM1-11

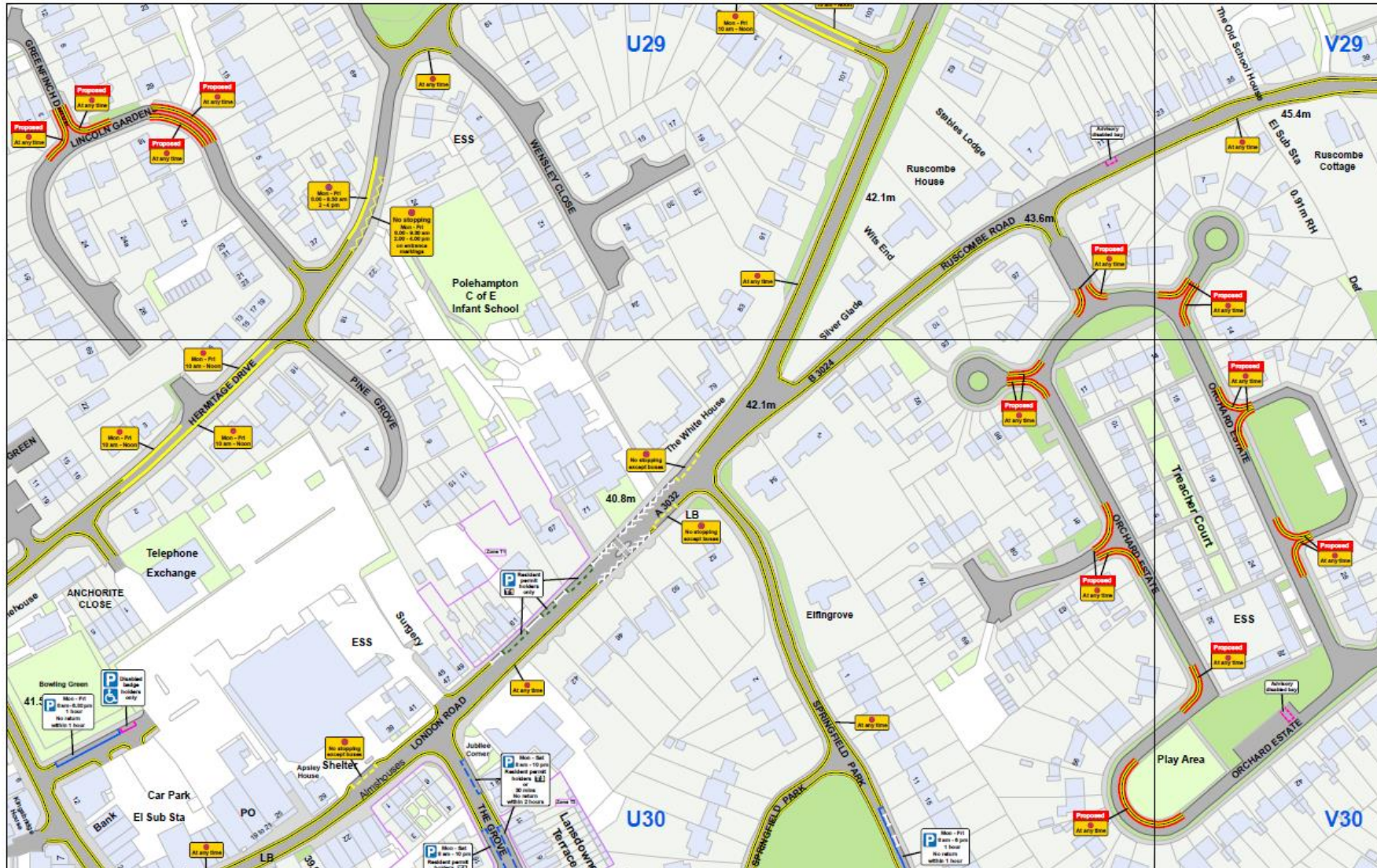




**ROAD NAME:** Greenfinch Drive, Lincoln Gardens, Orchard Estate

**WARD:** Twyford

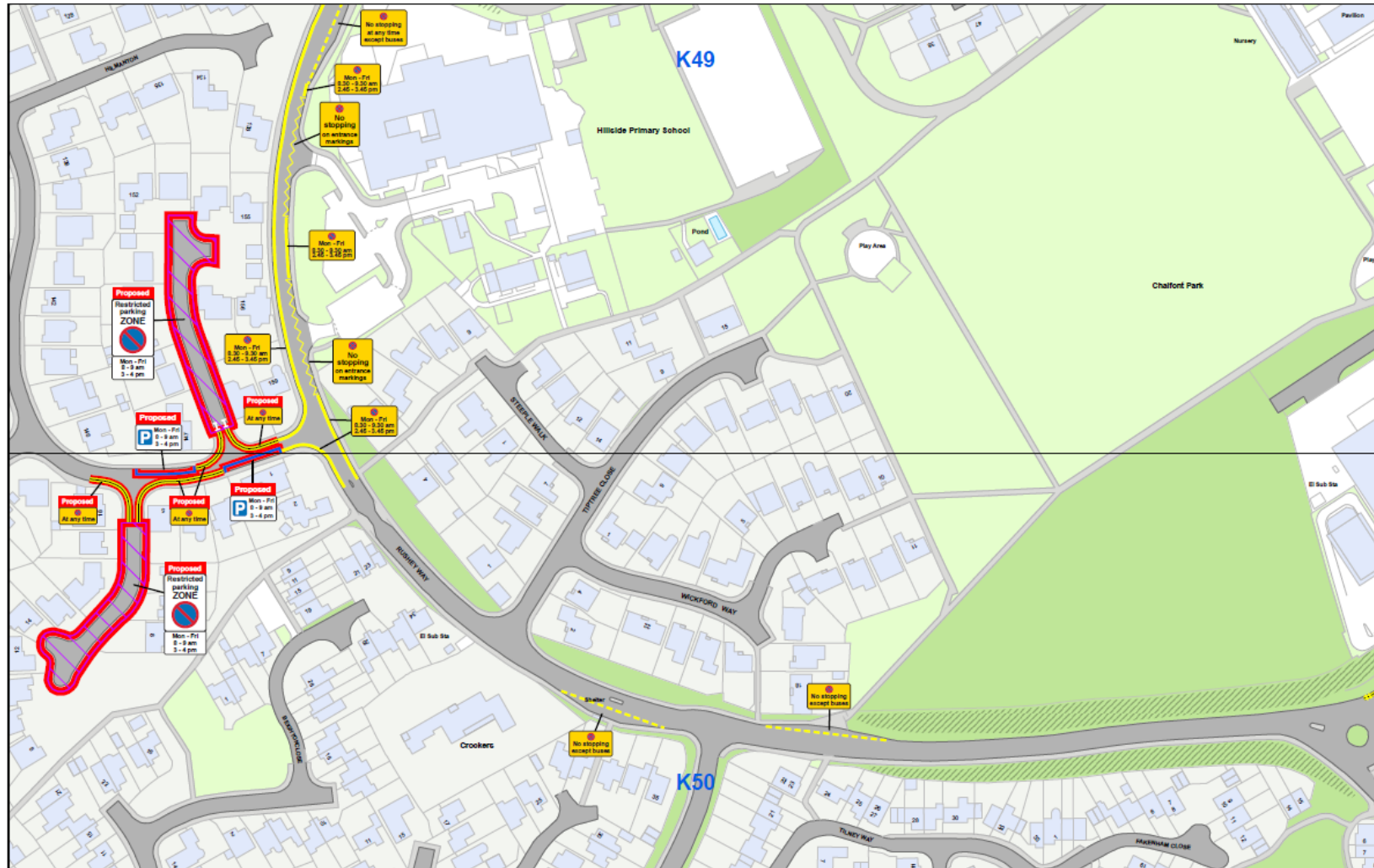
**Drawing Number:** WBC/TRO2023/AM1-12



**ROAD NAME:** Hilmanton

**WARD:** Hillside

**Drawing Number:** WBC/TRO2023/AM1-13

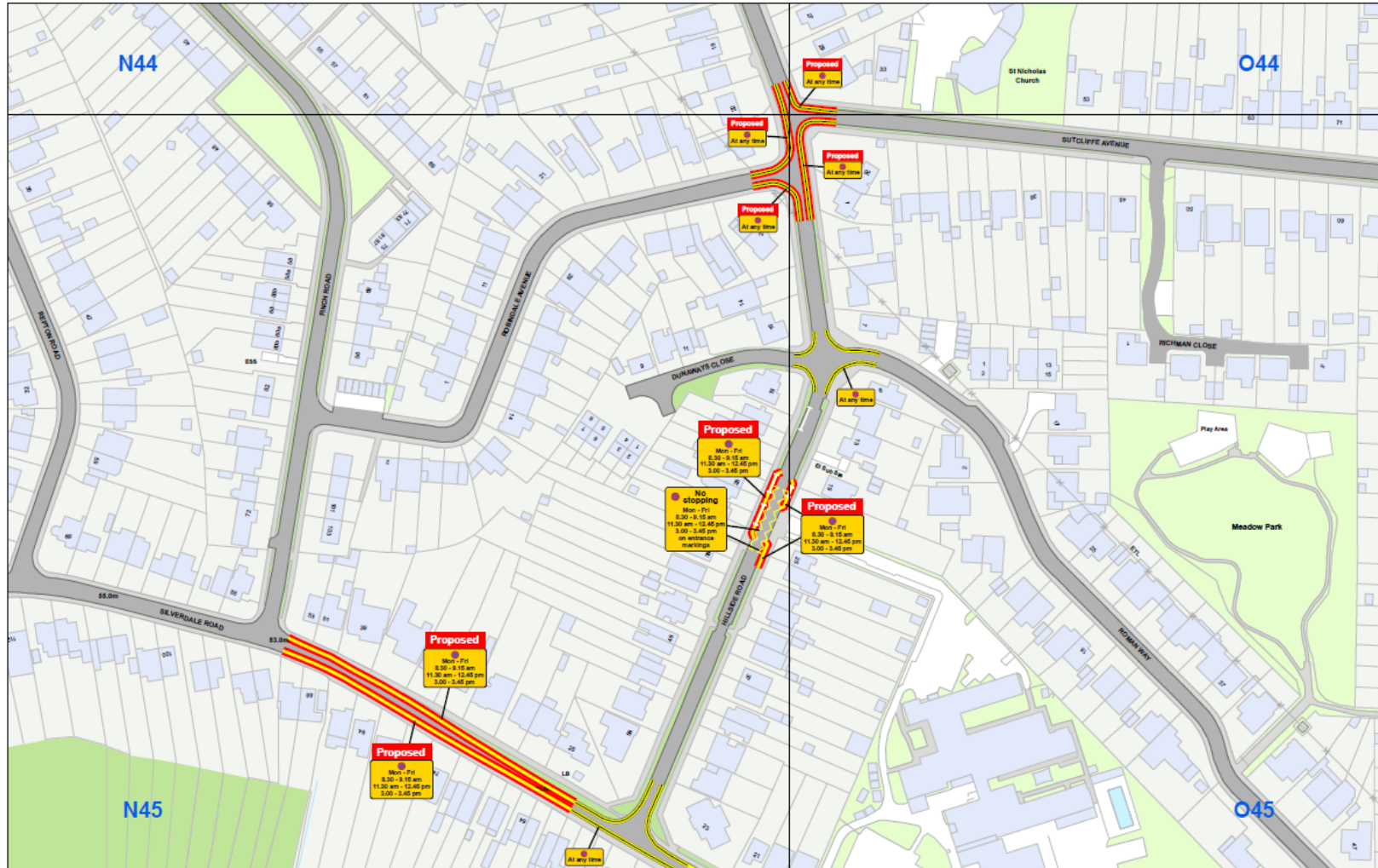




**ROAD NAME:** Hillside Road, Sutcliffe Avenue  
Silverdale Road

**WARD:** Bulmershe and Whitegates

**Drawing Number:** WBC/TRO2023/AM1-14





**ROAD NAME:** Kingfisher Drive

**WARD:** South Lake

**Drawing Number:** WBC/TRO2023/AM1-15



**ROAD NAME:** Ladbroke Close

**WARD:** Bulmershe and Whitegates

**Drawing Number:** WBC/TRO2023/AM1-16



**ROAD NAME:** Lenham Close, Sadlers Lane

**WARD:** Winnersh

**Drawing Number:** WBC/TRO2023/AM1-17





**ROAD NAME:** Longwater Road

**WARD:** Finchampstead South

**Drawing Number:** WBC/TRO2023/AM1-18a



**ROAD NAME:** Manor Road

**WARD:** Evendons

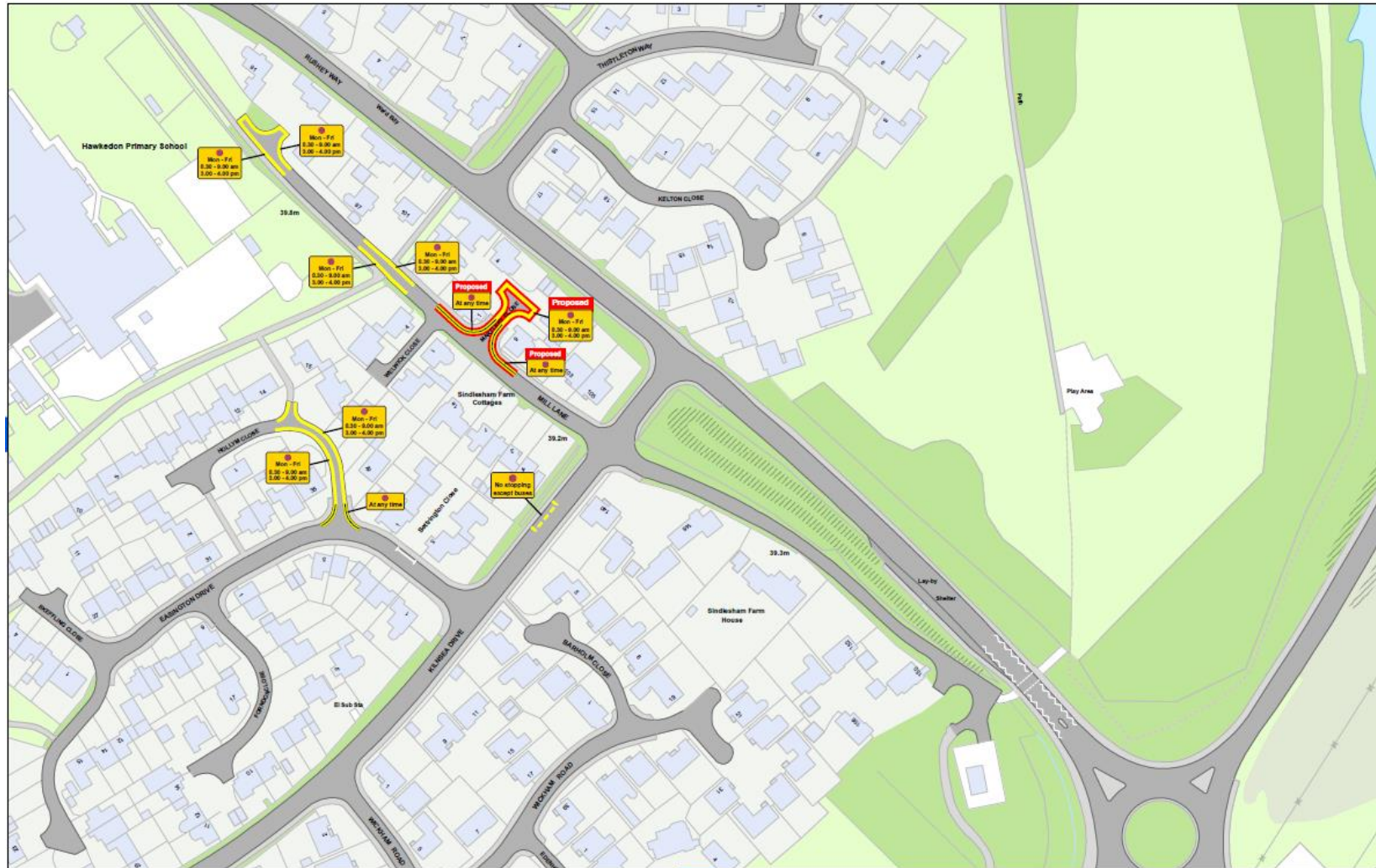
**Drawing Number:** WBC/TRO2023/AM1-18b



<b>ROAD NAME:</b> Marfleet Close	<b>WARD:</b> Hawkedon	<b>Drawing Number:</b> WBC/TRO2023/AM1-19
----------------------------------	-----------------------	---

<b>ROAD NAME:</b> Marfleet Close	<b>WARD:</b> Hawkedon	<b>Drawing Number:</b> WBC/TRO2023/AM1-19
----------------------------------	-----------------------	---

<b>ROAD NAME:</b> Marfleet Close	<b>WARD:</b> Hawkedon	<b>Drawing Number:</b> WBC/TRO2023/AM1-19
----------------------------------	-----------------------	---





**ROAD NAME:** Nightingale Road

**WARD:** South Lake

**Drawing Number:** WBC/TRO2023/AM1-20



**ROAD NAME:** Norton Road

**WARD:** Wescott

**Drawing Number:** WBC/TRO2023/AM1-21





<b>ROAD NAME:</b> Outfield Crescent	<b>WARD:</b> Emmbrook	<b>Drawing Number:</b> WBC/TRO2023/AM1-22
-------------------------------------	-----------------------	---

<b>WARD:</b> Emmbrook	<b>Drawing Number:</b> WBC/TRO2023/AM1-22
-----------------------	---

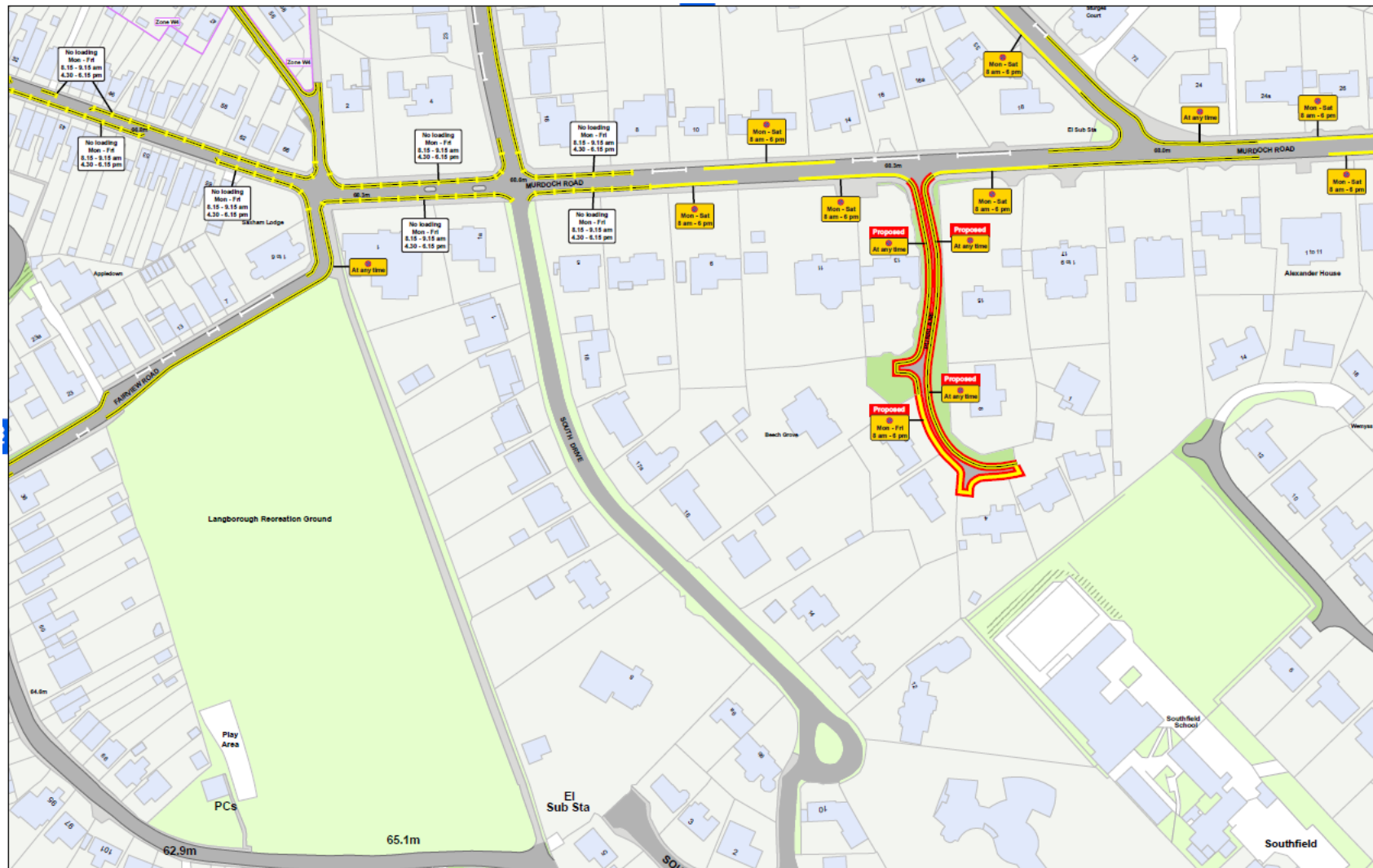
**Drawing Number:** WBC/TRO2023/AM1-22



**ROAD NAME:** Purslane

**WARD:** Wescott

**Drawing Number:** WBC/TRO2023/AM1-23

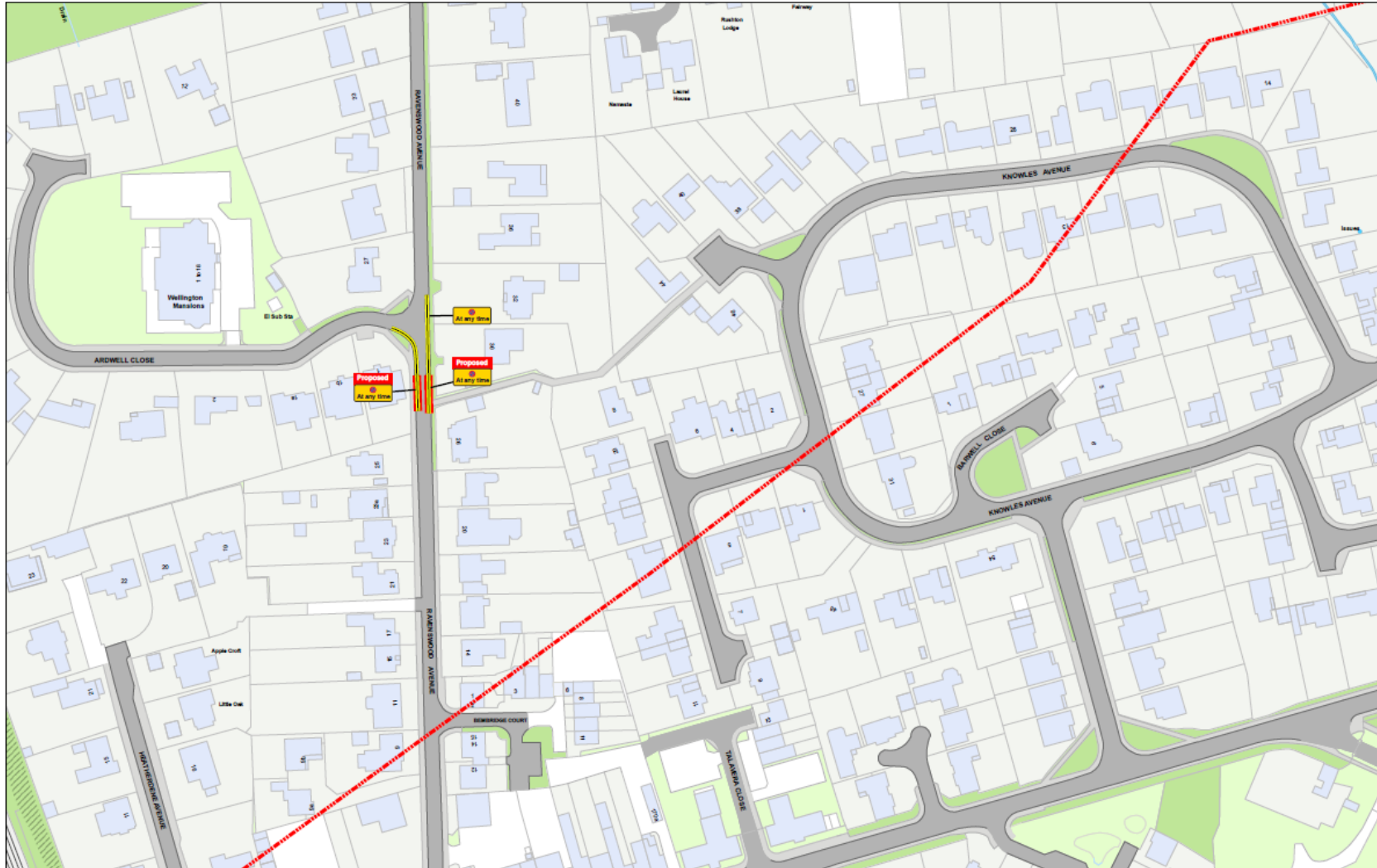




<b>ROAD NAME:</b> Ravenswood Avenue	<b>WARD:</b> Wokingham Without	<b>Drawing Number:</b> WBC/TRO2023/AM1-24
-------------------------------------	--------------------------------	---

<b>ROAD NAME:</b> Ravenswood Avenue	<b>WARD:</b> Wokingham Without	<b>Drawing Number:</b> WBC/TRO2023/AM1-24
-------------------------------------	--------------------------------	---

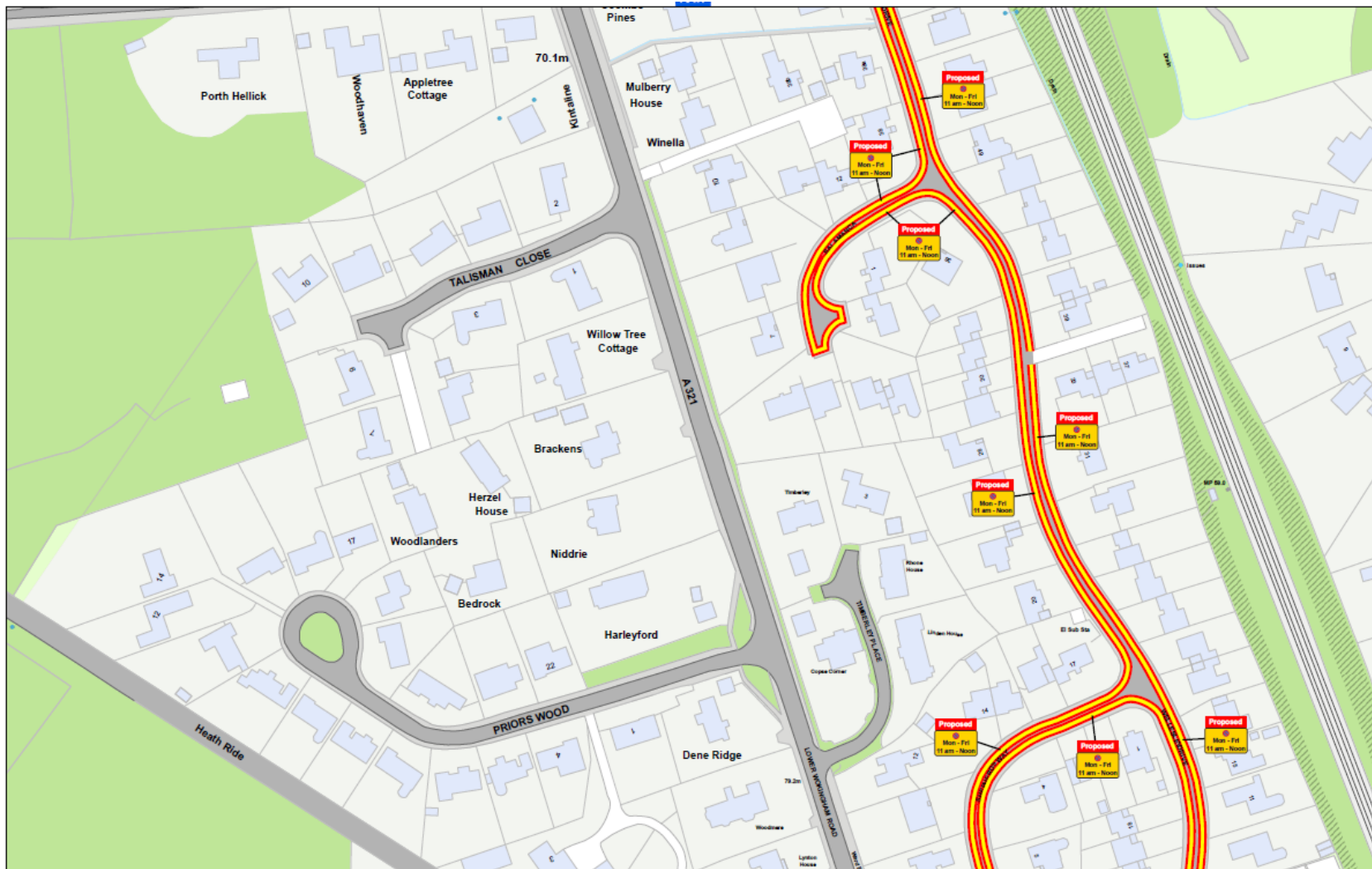
<b>ROAD NAME:</b> Ravenswood Avenue	<b>WARD:</b> Wokingham Without	<b>Drawing Number:</b> WBC/TRO2023/AM1-24
-------------------------------------	--------------------------------	---



**ROAD NAME:** Salamanca, Shepherds Way, Wellesley Drive

**WARD:** Wokingham Without

**Drawing Number:** WBC/TRO2023/AM1-25a



**ROAD NAME:** Wellesley Drive, Shepherds Way

**WARD:** Wokingham Without

**Drawing Number:** WBC/TRO2023/AM1-25b



**ROAD NAME:** Suttons Park Avenue

**WARD:** Bulmershe and Whitegates

**Drawing Number:** WBC/TRO2023/AM1-26a





<b>ROAD NAME:</b> Suttons Park Avenue	<b>WARD:</b> Bulmershe and Whitegates	<b>Drawing Number:</b> WBC/TRO2023/AM1-26b
---------------------------------------	---------------------------------------	--

<b>ROAD NAME:</b> Suttons Park Avenue	<b>WARD:</b> Bulmershe and Whitegates	<b>Drawing Number:</b> WBC/TRO2023/AM1-26b
---------------------------------------	---------------------------------------	--

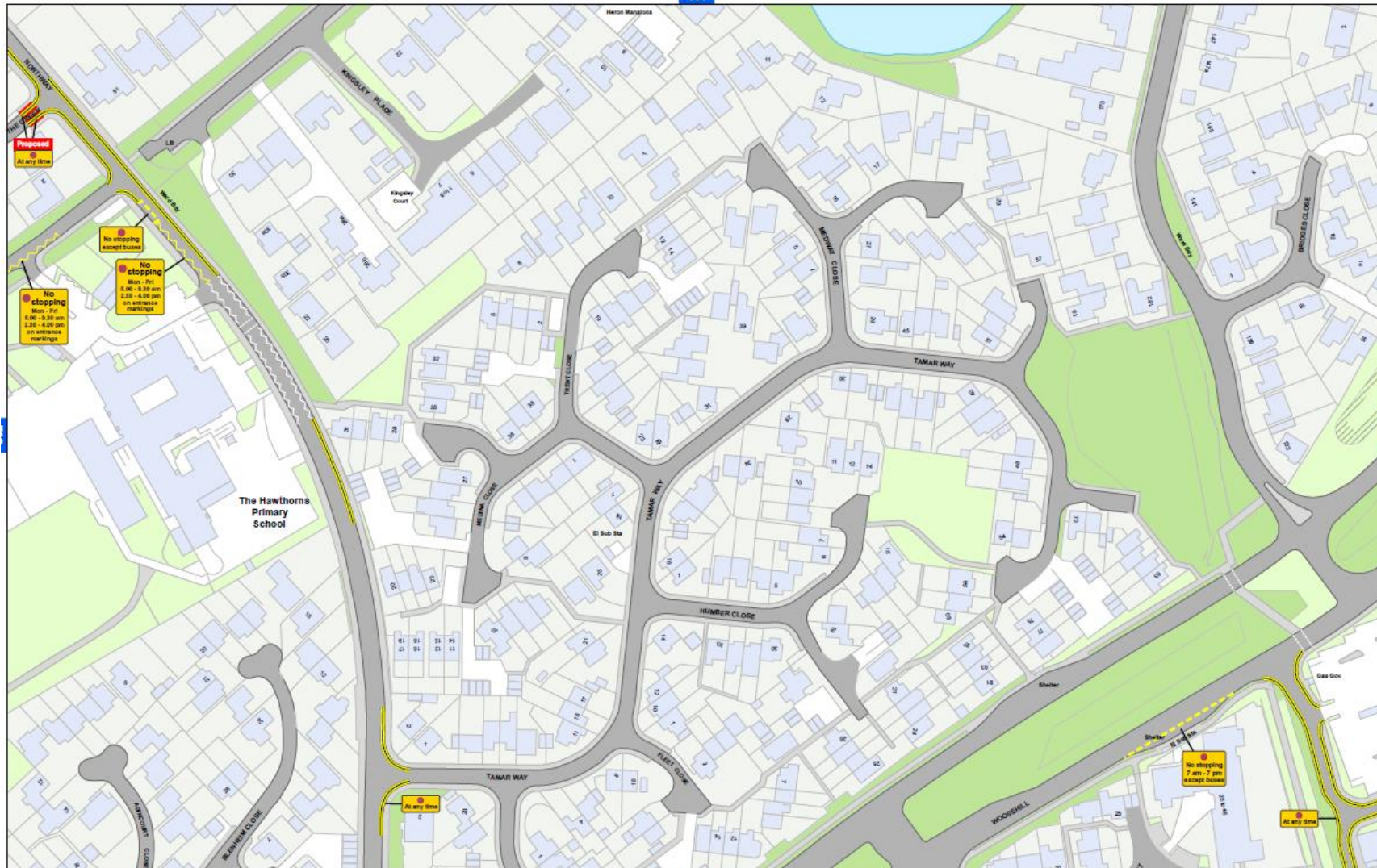
<b>ROAD NAME:</b> Suttons Park Avenue	<b>WARD:</b> Bulmershe and Whitegates	<b>Drawing Number:</b> WBC/TRO2023/AM1-26b
---------------------------------------	---------------------------------------	--



<b>ROAD NAME:</b> The Green	<b>WARD:</b> Evendons	<b>Drawing Number:</b> WBC/TRO2023/AM1-27
-----------------------------	-----------------------	---

<b>ROAD NAME:</b> The Green	<b>WARD:</b> Evendons	<b>Drawing Number:</b> WBC/TRO2023/AM1-27
-----------------------------	-----------------------	---

<b>ROAD NAME:</b> The Green	<b>WARD:</b> Evendons	<b>Drawing Number:</b> WBC/TRO2023/AM1-27
-----------------------------	-----------------------	---



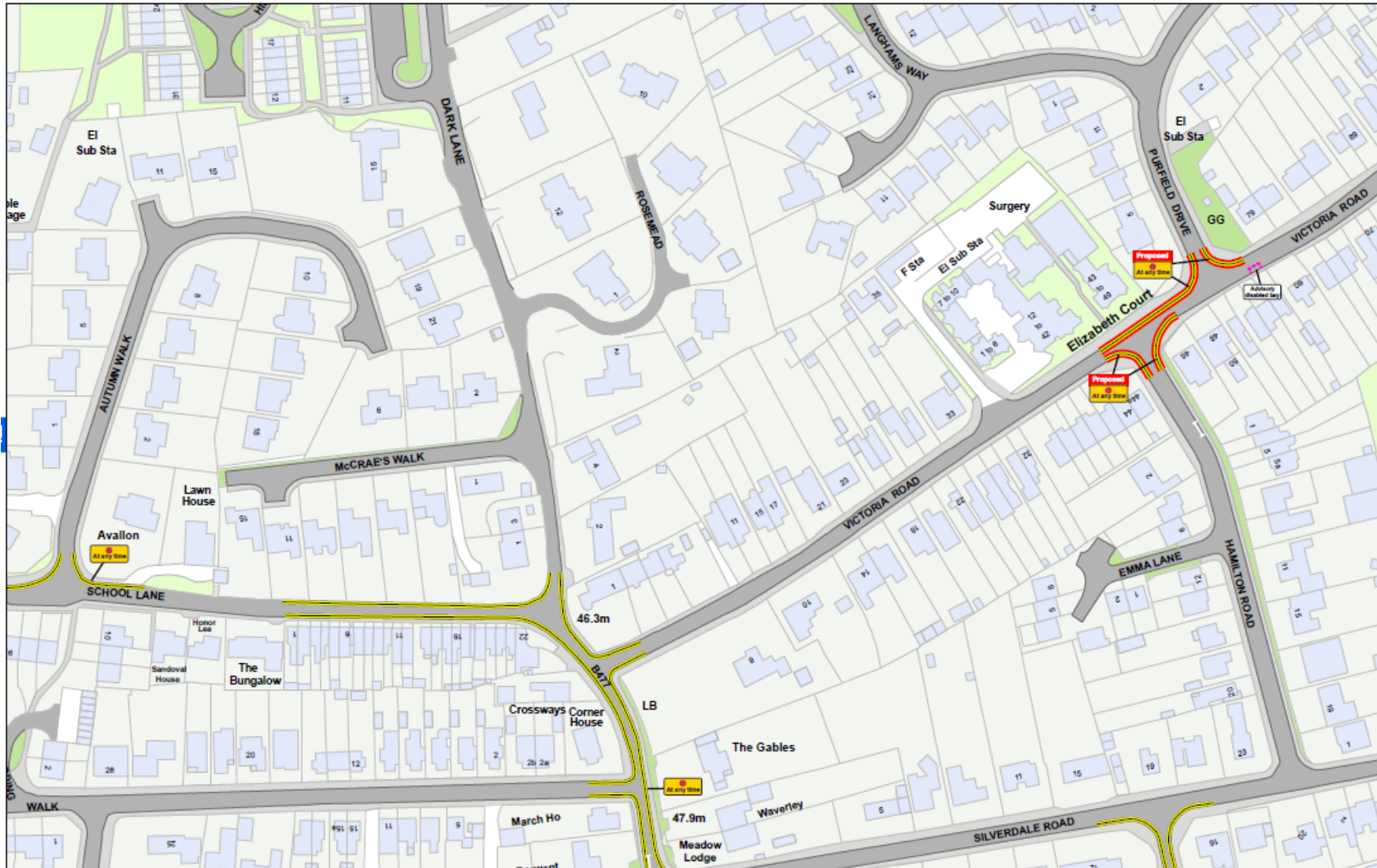




**ROAD NAME:** Victoria Road

**WARD:** Remenham, Wargrave and Ruscombe

**Drawing Number:** WBC/TRO2023/AM1-29







**ROAD NAME:** Wellesley Drive

**WARD:** Wokingham Without

**Drawing Number:** WBC/TRO2023/AM1-31





**ROAD NAME:** Wokingham Road

**WARD:** Maiden Erlegh

**Drawing Number:** WBC/TRO2023/AM1-32



