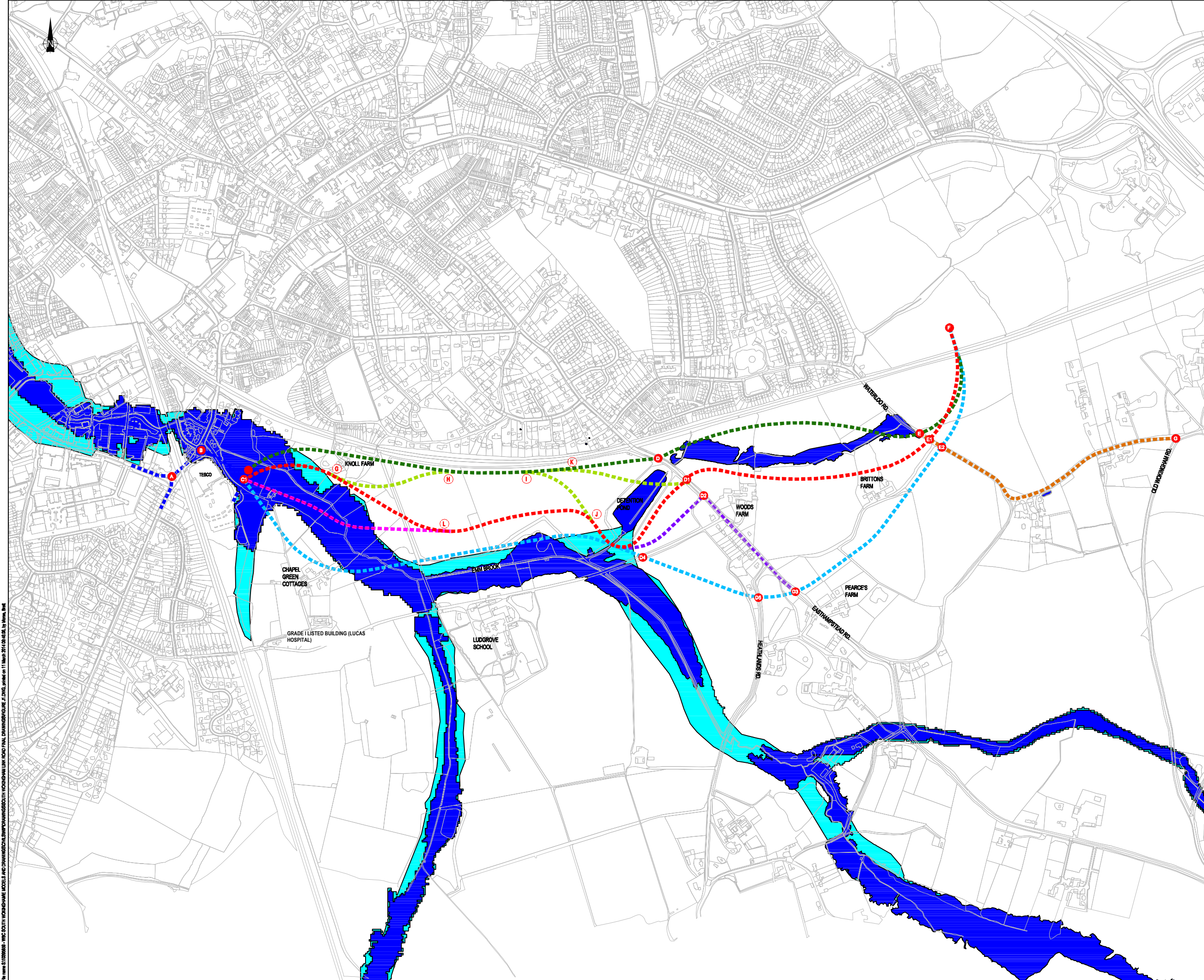

Appendix J: Engineering Review Figures



DO NOT SCALE

NOTE: This sketch is for illustration purposes only to show constraints and potential impacts

KEY

- ROUTE OPTION A
- ROUTE OPTION B
- ROUTE OPTION C
- ROUTE D
- ROUTE OPTION A ALTERNATE LINK
- ROUTE OPTION B ALTERNATE LINK
- ROUTE OPTION C ALTERNATE LINK
- WEST ROUNDABOUT LINKS

SHADING KEY

- 1 in 30 YEAR FLOOD LEVEL
- 1 in 200 YEAR FLOOD LEVEL

REV	DATE	BY	DESCRIPTION	CHK	APP

DRAWING STATUS: DRAFT

WSP

Mountbatten House, Basing View,
Basingstoke, Hampshire, RG21 4HJ
Tel: +44 (0)1256 318 800, Fax: +44 (0)1256 318 700
<http://www.wspgroup.com>

CLIENT: WOKINGHAM BOROUGH COUNCIL

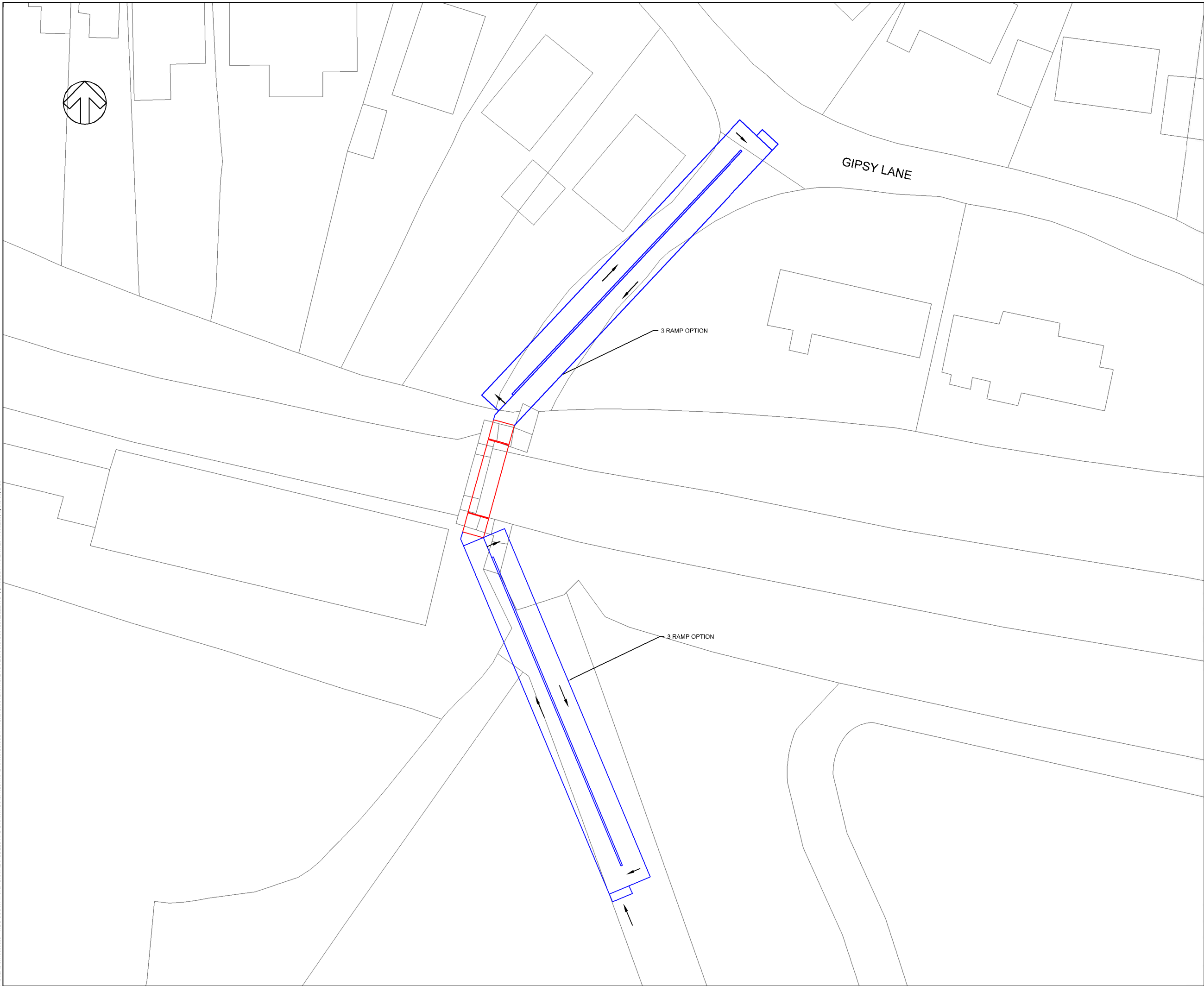
PROJECT: SOUTH WOKINGHAM DISTRIBUTOR ROAD

TITLE: ROUTE OPTIONS

SCALE @ A1: 1:5000	CHECKED: MP	APPROVED: MP
DAO FILE: FIGURE J1.DWG	DESIGN DRAWING: RT	DATE: 28/06/2013
PROJECT No: 10395859	DRAWING No: FIGURE J1	REV:

© WSP Group plc

File name: S:\10395859 - WBC SOUTH WOKINGHAM - MODELS AND DRAWINGS\CIVIL\WIP\DRAWINGS\FIGURE J2.DWG - Printed on 11 March 2014 10:52:50, by Morris, Brett



DO NOT SCALE

NOTE: THIS SKETCH IS FOR ILLUSTRATION PURPOSES ONLY TO SHOW CONSTRAINTS AND POTENTIAL IMPACTS.

REV	DATE	BY	DESCRIPTION	CHK	APP

DRAWING STATUS:



Mountbatten House, Basing View,
Basingstoke, Hampshire, RG21 4HJ
Tel: +44 (0)1256 318 800, Fax: +44
(0)1256 318 700
<http://www.wspgroup.com>

CLIENT:



WOKINGHAM
BOROUGH COUNCIL

PROJECT:

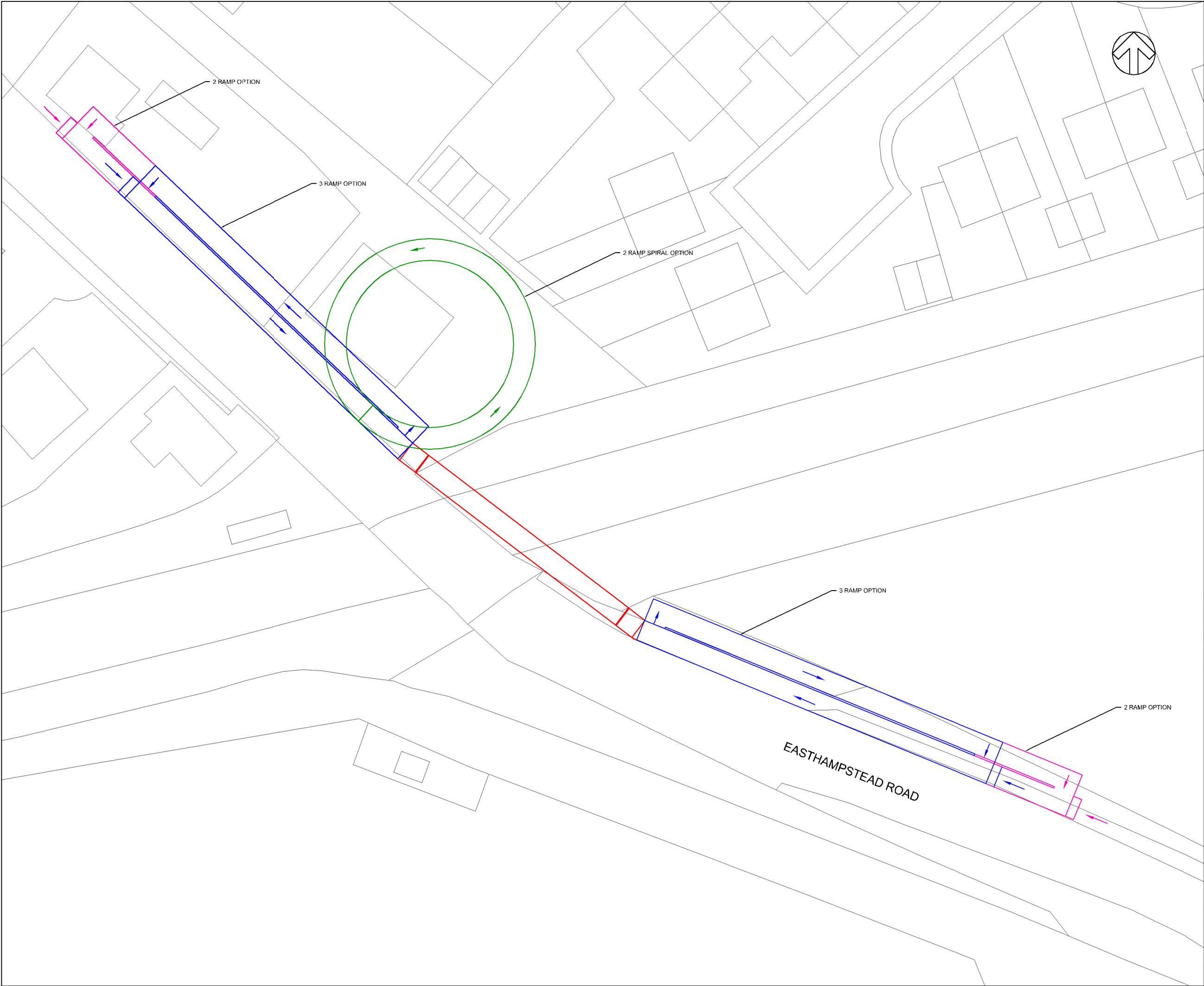
SOUTH WOKINGHAM DISTRIBUTOR ROAD

TITLE:

GIPSY LANE
PEDESTRIAN BRIDGE

SCALE @ A1:	1:200	CHECKED:	MP	APPROVED:	MP
CAD FILE:	FIGURE J2.DWG	DESIGN DRAWN:	RT	DATE:	21/06/2013
PROJECT No:	10395859	DRAWING No:	FIGURE J2	REV:	-

File name: S:\10395859 - WBC SOUTH WOKINGHAM - MODELS AND DRAWINGS\CIVIL\PIPI\DRAWINGS\FIGURE J3.DWG - Printed on 11 March 2014 09:51:12, by Morris, Brett



DO NOT SCALE

NOTE: THIS SKETCH IS FOR ILLUSTRATION PURPOSES ONLY TO SHOW CONSTRAINTS AND POTENTIAL IMPACTS

REV	DATE	BY	DESCRIPTION	CHK	APP

DRAWING STATUS:



Mountbatten House, Basing View,
Basingstoke, Hampshire, RG21 4HJ
Tel: +44 (0)1256 318 800, Fax: +44
(0)1256 318 700
<http://www.wspgroup.com>



WOKINGHAM
BOROUGH COUNCIL

PROJECT:
SOUTH WOKINGHAM DISTRIBUTOR ROAD

TITLE:
EASTHAMPSTEAD ROAD
PEDESTRIAN BRIDGE

SCALE @ A1: 1:200	CHECKED: MP	APPROVED: MP
CAD FILE: FIGURE J3.DWG	DESIGN ORIGIN: RT	DATE: 21/06/2013
PROJECT No: 10395859	DRAWING No: FIGURE J3	REV: -

File name: S:\10395859 - WBC SOUTH WOKINGHAM - MODELS AND DRAWINGS\CIVIL\WIP\DRAWINGS\LINK ROAD FINAL DRAWINGS\FIGURE J4.DWG - Printed on 11 March 2014 09:54:37 by Morris, Brett



DO NOT SCALE

NOTE: THIS SKETCH IS FOR ILLUSTRATION PURPOSES ONLY TO SHOW CONSTRAINTS AND POTENTIAL IMPACTS



REV	DATE	BY	DESCRIPTION	CHK	APP

DRAWING STATUS:



Mountbatten House, Basing View,
Basingstoke, Hampshire, RG21 4HJ
Tel: +44 (0)1256 318 800, Fax: +44
(0)1256 318 700
<http://www.wspgroup.com>



WOKINGHAM
BOROUGH COUNCIL

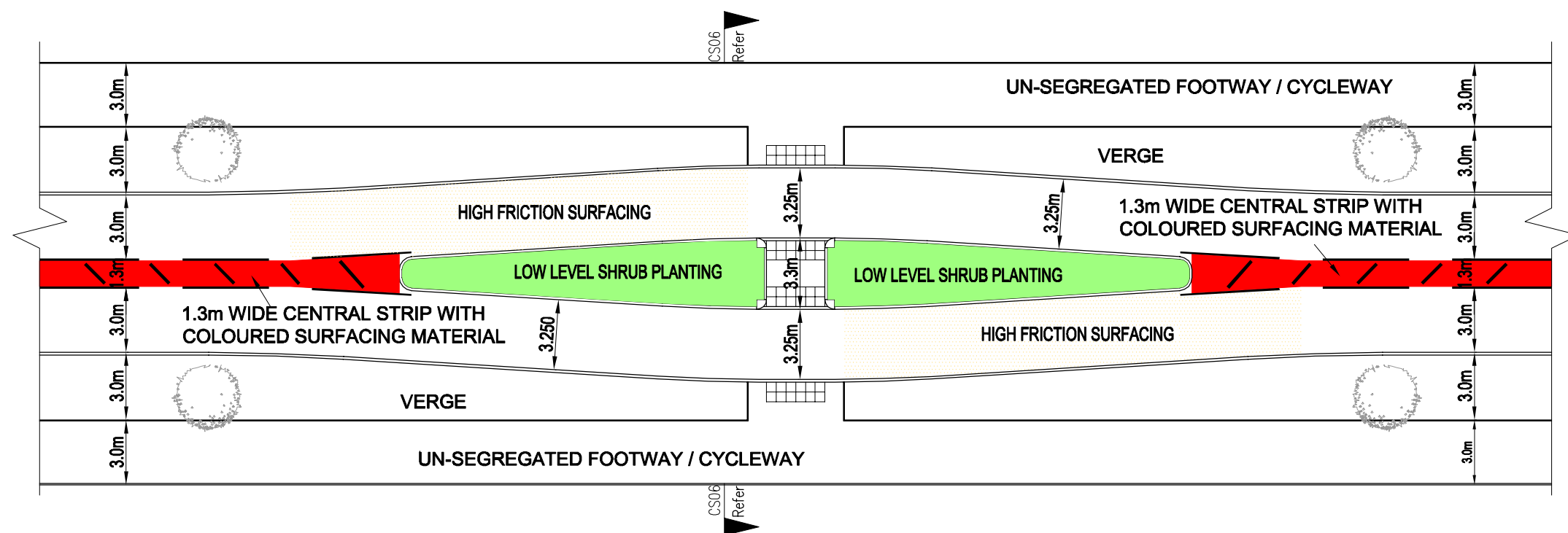
PROJECT:
SOUTH WOKINGHAM DISTRIBUTOR ROAD

TITLE:
WATERLOO ROAD
PEDESTRIAN BRIDGE

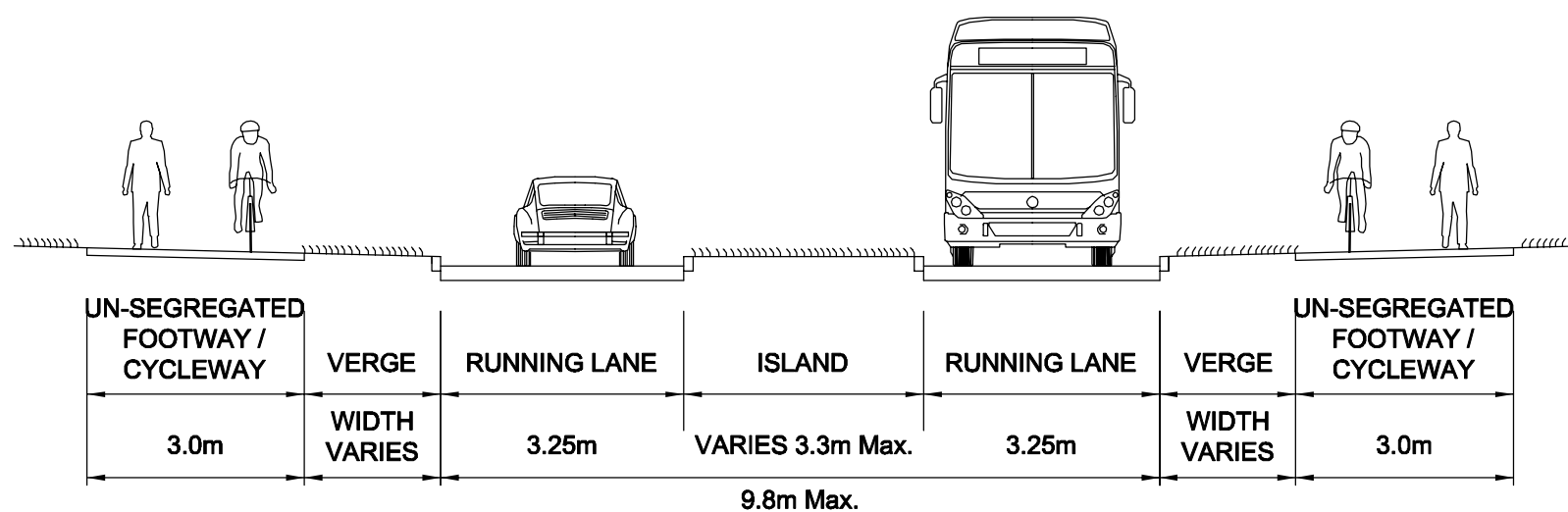
SCALE @ A1: 1:200	CHECKED: MP	APPROVED: MP
CAD FILE: FIGURE J4.DWG	DESIGN ORIGIN: RT	DATE: 21/06/2013
PROJECT No: 10395859	DRAWING No: FIGURE J4	REV: -

© WSP Group plc

File name: S:\10395859 - WMC SOUTH WOKINGHAM MODELS AND DRAWINGS\DWG\WOKINGHAM SOUTH WOKINGHAM LINK ROAD FINAL DRAWINGS\FIGURE J5.DWG, printed on 11 March 2014 09:55:37 by Mervyn, Band



PLAN SCALE 1:125



SECTION CS06 SCALE 1:50

DO NOT SCALE

NOTE: THIS SKETCH IS FOR ILLUSTRATION PURPOSES ONLY TO SHOW CONSTRAINTS AND POTENTIAL IMPACTS

REV	DATE	BY	DESCRIPTION	CHK	APP

DRAWING STATUS: DRAFT

WSP
Mountbatten House, Basing View,
Basingstoke, Hampshire, RG21 4HJ
Tel: +44 (0)1256 318 800, Fax: +44 (0)1256 318 700
http://www.wspgroup.com

CLIENT: **WOKINGHAM**
BOROUGH COUNCIL

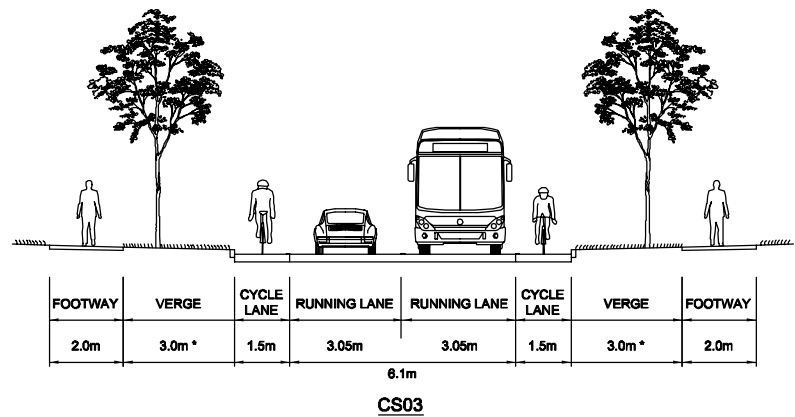
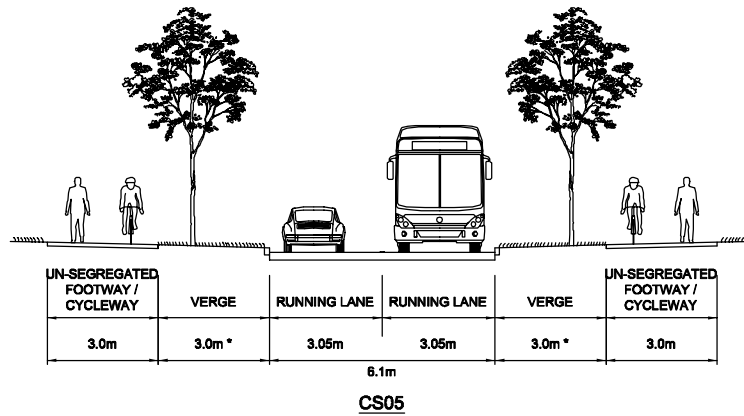
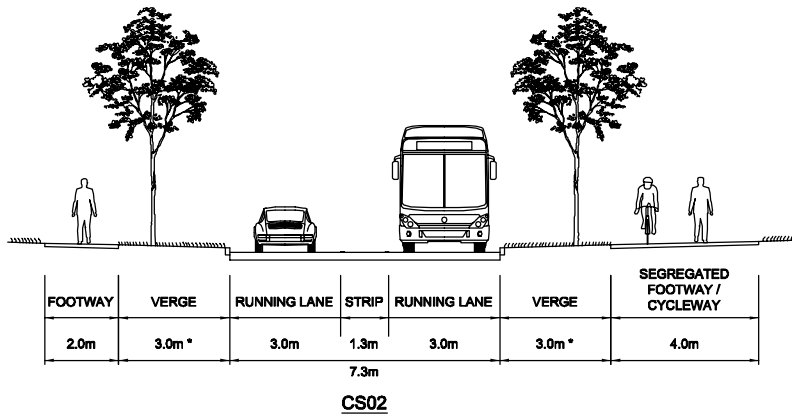
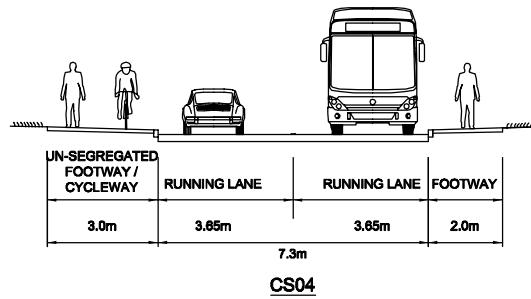
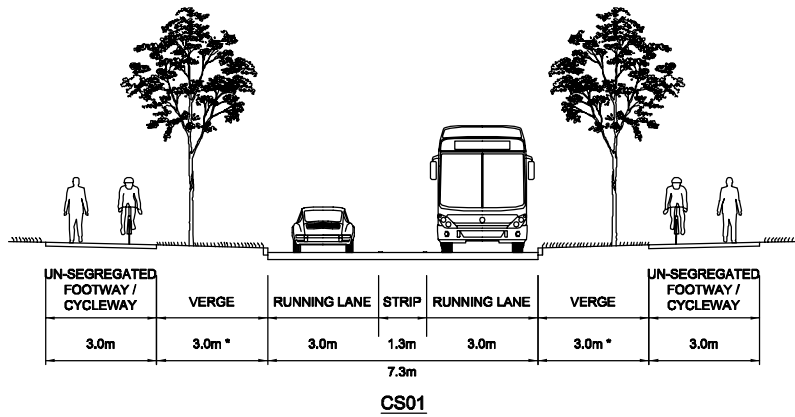
PROJECT: SOUTH WOKINGHAM DISTRIBUTOR ROAD

TITLE: TYPICAL TRAFFIC CALMING FEATURE

SCALE @ A1: AS SHOWN	CHECKED: MP	APPROVED: MP
CD FILE: FIGURE J5.DWG	DESIGN DRAWN: BM	DATE: 06/03/2014
PROJECT No: 10395859	DRAWING No: FIGURE J5	REV: -

© WSP Group plc

File name: S:\1206855-1\WOC SOUTH WOKINGHAM\WOC SOUTH WOKINGHAM LINK ROAD FINAL DRAWINGS\FIGURE J6.DWG, printed on 11 March 2014 09:26:40, by: Momen, Hamed



* VERGE TO BE WIDEN WHERE REQUIRED FOR VISIBILITY

DO NOT SCALE

NOTE: THIS SKETCH IS FOR ILLUSTRATION PURPOSES ONLY TO SHOW CONSTRAINTS AND POTENTIAL IMPACTS

REV	DATE	BY	DESCRIPTION	CHK	APP

DRAWING STATUS: DRAFT

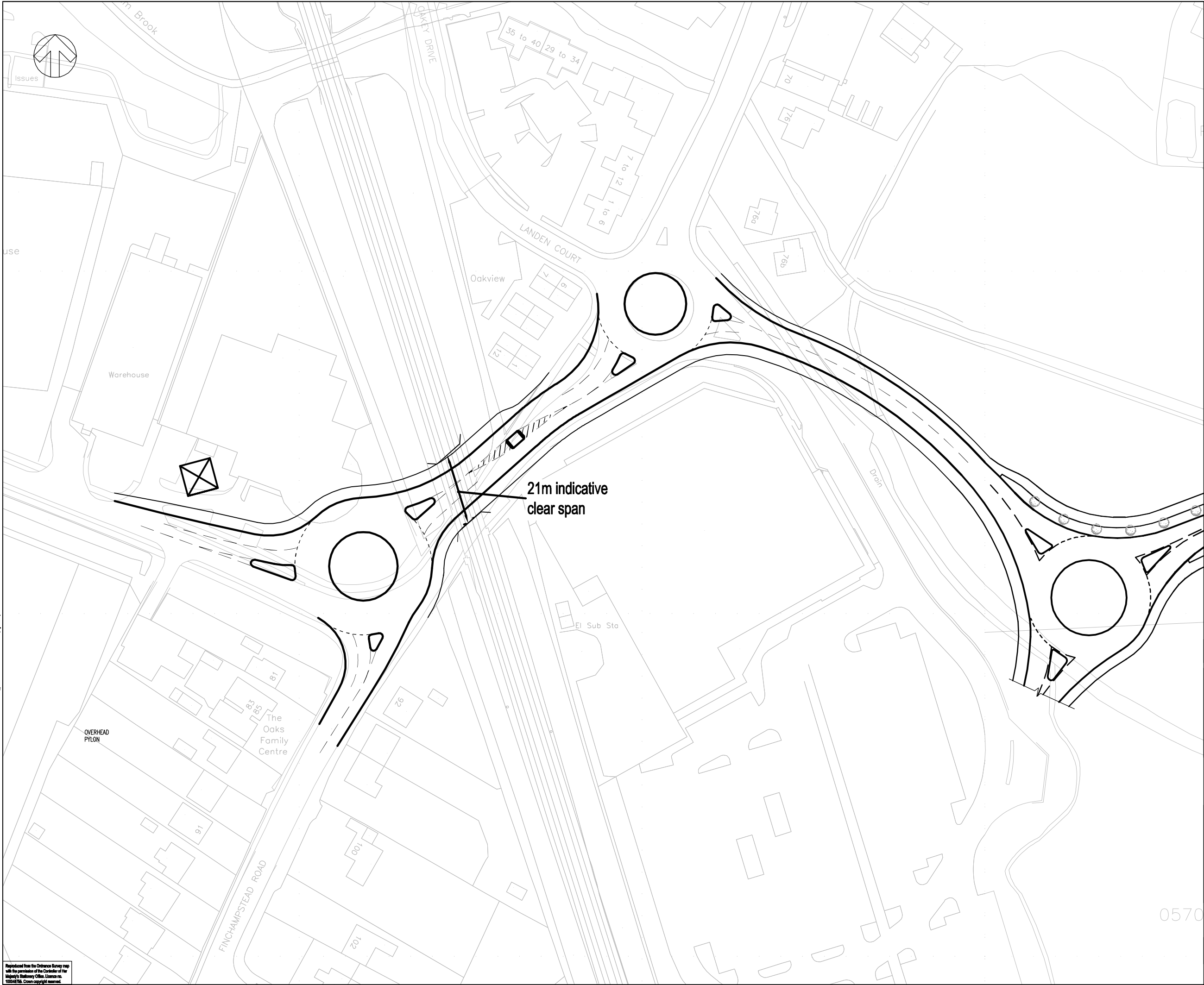
WSP
Mountbatten House, Basing View,
Basingstoke, Hampshire, RG21 4HJ
Tel: +44 (0)1256 318 800, Fax: +44 (0)1256 318 700
<http://www.wspgroup.com>

CLIENT: **WOKINGHAM**
BOROUGH COUNCIL

PROJECT: SOUTH WOKINGHAM DISTRIBUTOR ROAD

TITLE: HIGHWAY CROSS SECTIONS OPTIONS

SCALE @ A1:	1:100	CHECKED:	MP	APPROVED:	MP
CHD FILE:	FIGURE J6.DWG	DESIGN DRAWING:	RT	DATE:	28/06/2013
PROJECT No:	10395859	DRAWING No:	FIGURE J6	REV:	-



DO NOT SCALE

NOTE: THIS SKETCH IS FOR ILLUSTRATION PURPOSES ONLY TO SHOW CONSTRAINTS AND POTENTIAL IMPACTS

DRAWING STATUS: **DRAFT**



WSP

Mountbatten House, Basing View,
Basingstoke, Hampshire, RG21 4HJ
Tel: +44 (0)1256 318 800, Fax: +44 (0)1256 318 700
<http://www.wspgroup.com>

CLIENT:



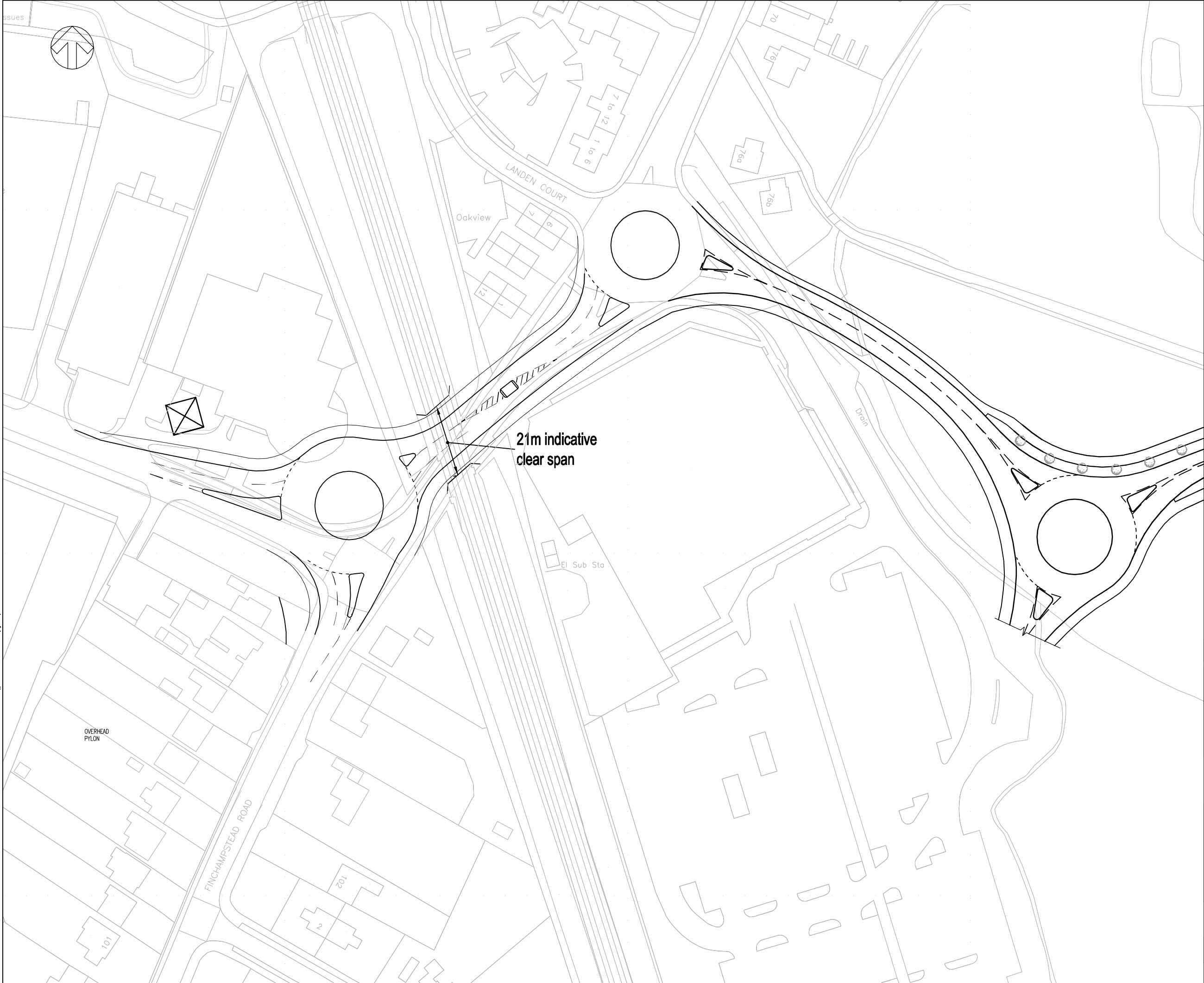
WOKINGHAM
BOROUGH COUNCIL

PROJECT:
SOUTH WOKINGHAM DISTRIBUTOR ROAD

TITLE:
ALTERNATIVE LAYOUT 1

SCALE @ A1:	CHECKED: MP	APPROVED: MP
DWG FILE: FIGURE J7.DWG	DESIGN DRAWING: BM	DATE: 06/03/2014
PROJECT No: 10395859	DRAWING No: FIGURE J7	REV: -

© WSP Group plc



DO NOT SCALE

NOTE: THIS SKETCH IS FOR ILLUSTRATION PURPOSES ONLY TO SHOW CONSTRAINTS AND POTENTIAL IMPACTS

DRAWING STATUS: DRAFT



Mountbatten House, Basing View,
Basingstoke, Hampshire, RG21 4HJ
Tel: +44 (0)1256 318 800, Fax: +44 (0)1256 318 700
<http://www.wspgroup.com>

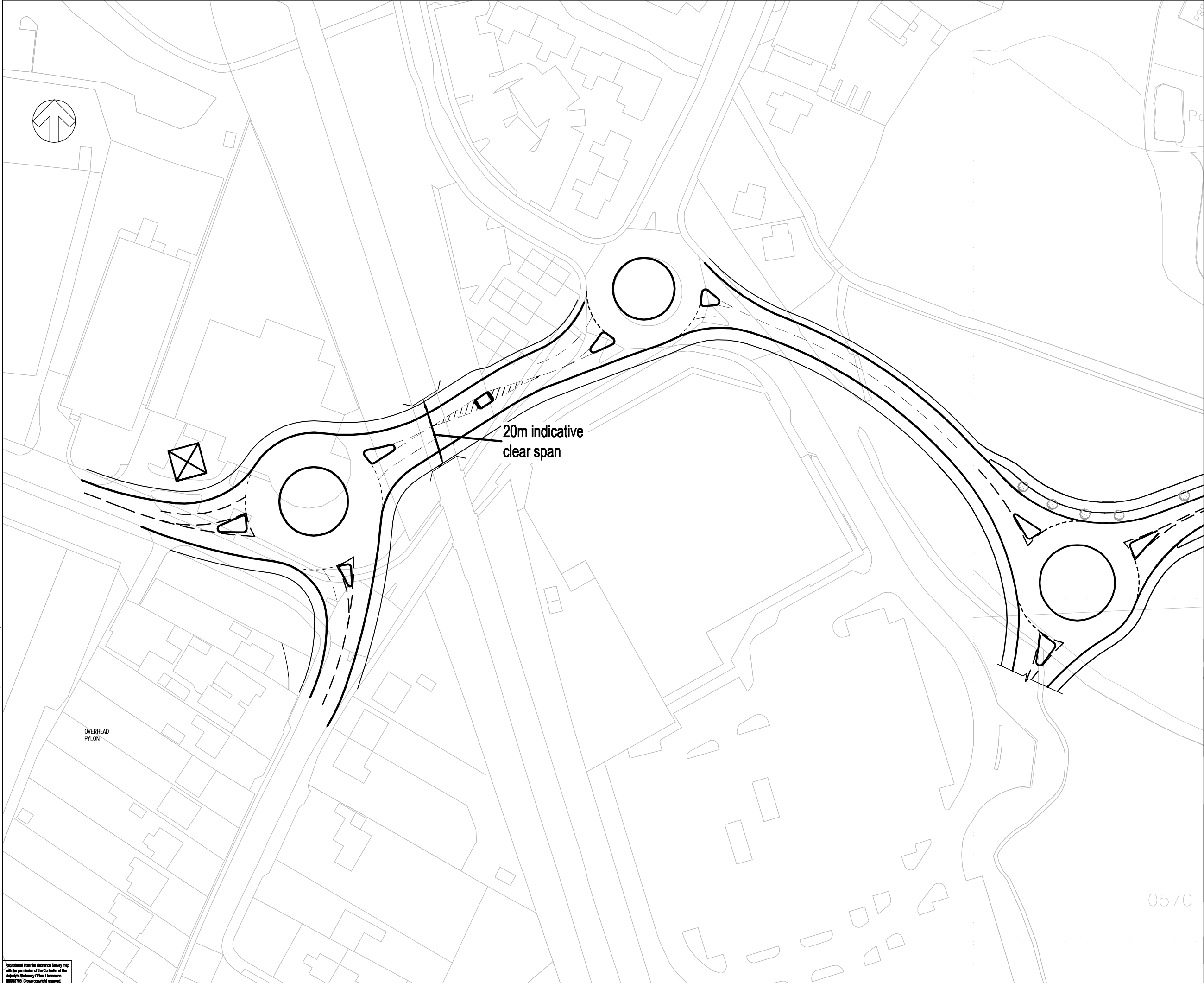
CLIENT:

PROJECT:
SOUTH WOKINGHAM DISTRIBUTOR ROAD

TITLE:
ALTERNATIVE LAYOUT 2

SCALE @ A1:	CHECKED: MP	APPROVED: MP
DWG FILE: FIGURE J8.DWG	DESIGN DRAWN: BM	DATE: 06/03/2014
PROJECT NO: 10395859	DRAWING NO: FIGURE J8	REV: -

© WSP Group plc



DO NOT SCALE

NOTE: THIS SKETCH IS FOR ILLUSTRATION PURPOSES ONLY TO SHOW CONSTRAINTS AND POTENTIAL IMPACTS

DRAWING STATUS: DRAFT


Mountbatten House, Basing View,
Basingstoke, Hampshire, RG21 4HJ
Tel: +44 (0)1256 318 800, Fax: +44 (0)1256 318 700
<http://www.wspgroup.com>

CLIENT:  **WOKINGHAM**
BOROUGH COUNCIL

PROJECT: SOUTH WOKINGHAM DISTRIBUTOR ROAD

TITLE: ALTERNATIVE LAYOUT 3

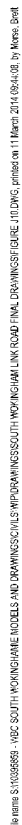
SCALE @ A1:	CHECKED: MP	APPROVED: MP
DAO FILE: FIGURE J8.DWG	DESIGN-DRAWN: BM	DATE: 06/03/2014
PROJECT No: 10395859	DRAWING No: FIGURE J9	REV: -

© WSP Group plc

File name: S:\10395859 - WBC SOUTH WOKINGHAM MODELS AND DRAWINGS\01 SOUTH WOKINGHAM LINK ROAD FINAL DRAWINGS\FIGURE J8.DWG, printed on 11 March 2014 09:41:54, by: Mervyn, Bart

Reproduced from the Ordnance Survey map with the permission of the Controller of Her Majesty's Stationery Office. Licence no. 100049708. Crown copyright reserved.

NOTE: THIS SKETCH IS FOR ILLUSTRATION PURPOSES ONLY TO SHOW CONSTRAINTS AND POTENTIAL IMPACTS.



DRAWING STATUS:



WOKINGHAM
BOROUGH COUNCIL

SOUTH WOKINGHAM DISTRIBUTOR ROAD

WATERLOO ROAD
SHARED FOOTWAY/CYCLEWAY

© WSP Group plc