

APPLICATION FOR THE DESIGNATION OF A NEIGHBOURHOOD PLAN AREA FOR CHARVIL PARISH COUNCIL

Area to be Designated:

The map attached identifies the area to which this application relates.

Statement:

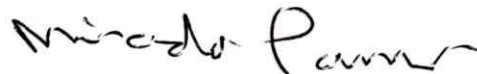
The boundary of the proposed Neighbourhood Plan for Charvil coincides with the civil parish boundary for Charvil Parish Council. This boundary represents the full extent of the Council's area of responsibility in terms of both statutory obligations and discretionary powers to provide services to the people of Charvil and is therefore considered appropriate for designation as a neighbourhood area.

The Parish Council recognises that a Neighbourhood Plan must have regards to the National Planning Policy framework, be compatible with EU obligations and human rights requirements, and be in general conformity with the strategic policies in the local authority's Local Plan, and will not apply to planning applications which have already been approved.

In making this application Charvil Parish Council is a relevant body for the purposes of Section 61 G of the 1990 Act.



Cllr. James Gillett (Chairman)




Miranda Parker (Clerk).

Charvil Neighbourhood Area Boundary

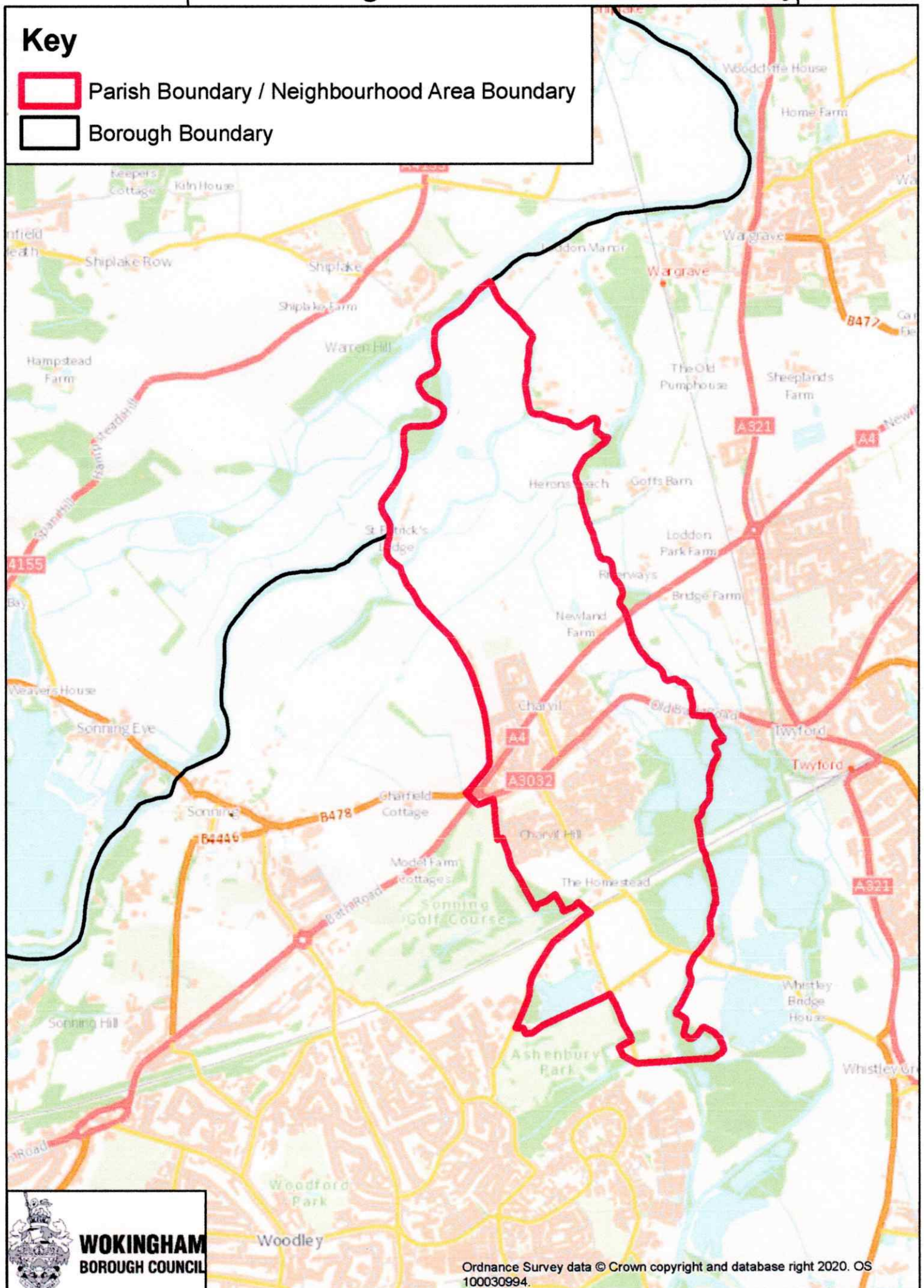
Key



Parish Boundary / Neighbourhood Area Boundary



Borough Boundary



WOKINGHAM
BOROUGH COUNCIL

Ordnance Survey data © Crown copyright and database right 2020. OS 100030994.