











- | | | | |
|--|---------------------------|---|---|
|  | Plan Area |  | Sharp Sand and Gravel Extraction |
|  | TA1 - Monkey Island |  | Sharp Sand and Gravel Processing |
|  | Green Belt |  | Area of Search for Sand and Gravel |
|  | Mineral Safeguarding Area |  | Strategic Road Network and Main A Roads |
|  | Rivers |  | Aggregate recycling |